

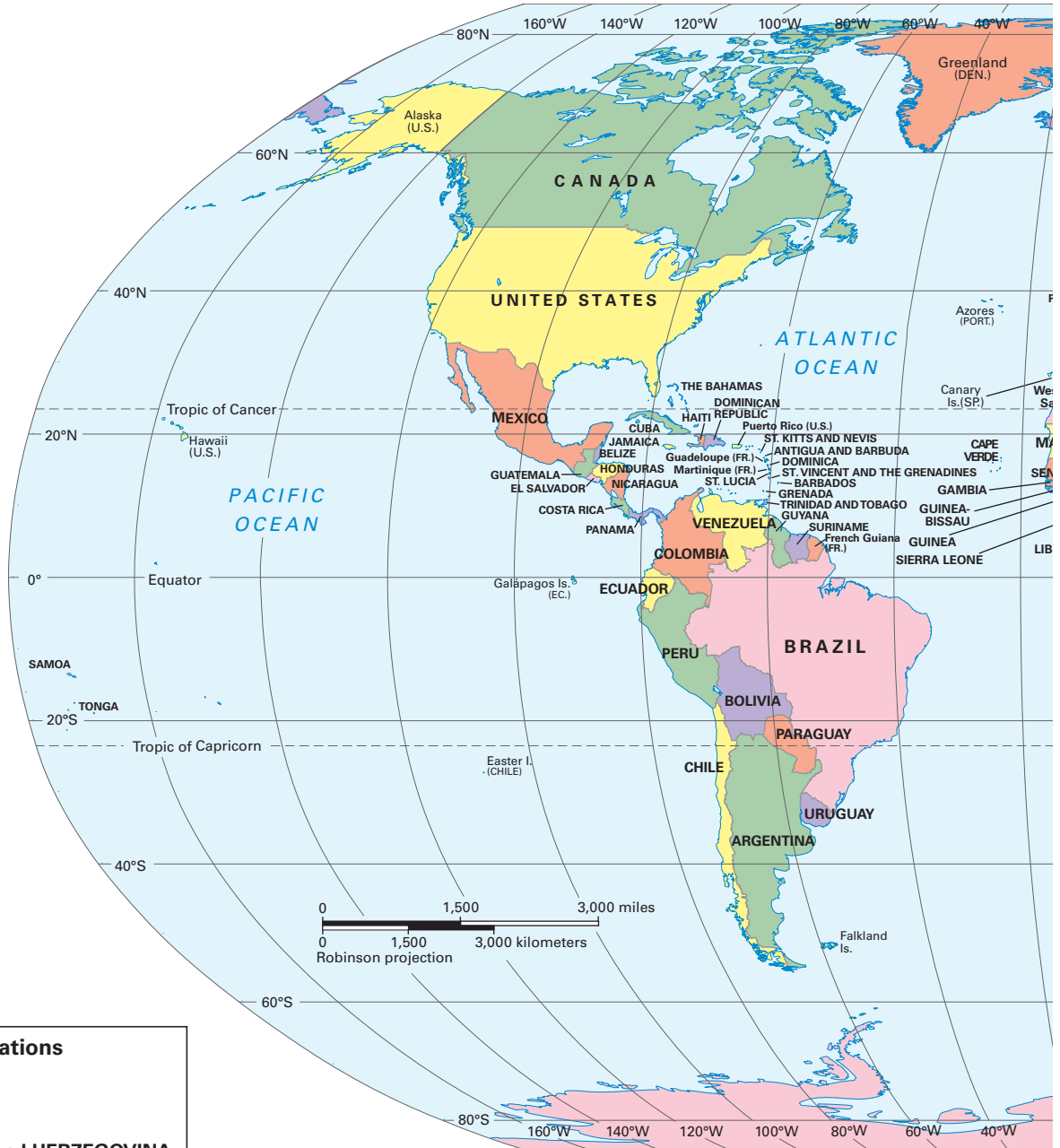
Physical Features of the World



Elevation	
Feet	Meters
Over 10,000	Over 3,050
5,001–10,000	1,526–3,050
2,001–5,000	611–1,525
1,001–2,000	306–610
0–1,000	0–305
Below sea level	Below sea level
▲ Mountain peak	



Political Boundaries of the World



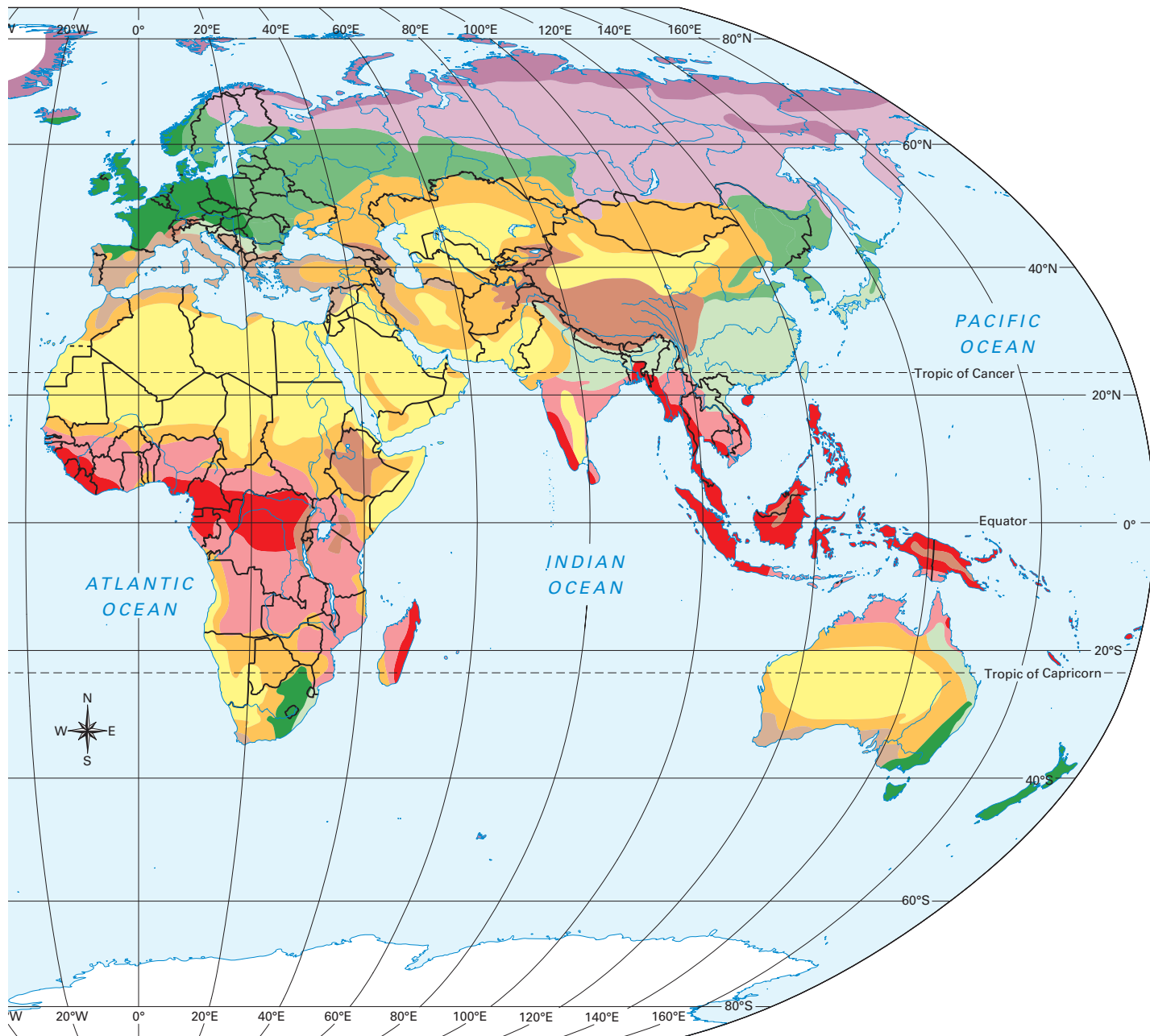
Abbreviations	
ALB.	ALBANIA
AUS.	AUSTRIA
BEL.	BELGIUM
B.H.	BOSNIA and HERZEGOVINA
CR.	CROATIA
CZ. REP.	CZECH REPUBLIC
DEN.	DENMARK
HUNG.	HUNGARY
LUX.	LUXEMBOURG
MAC.	MACEDONIA
MONT.	MONTENEGRO
NETH.	NETHERLANDS
SERB.	SERBIA
SLK.	SLOVAKIA
SLO.	SLOVENIA
SWITZ.	SWITZERLAND



- Independent nations are printed in bold capital letters: **FRANCE**.
- Nations whose independence or governing rule is in dispute are printed in bold type: **Taiwan**.
- Territories, provinces, and the like governed by an independent nation are printed in bold type, with an abbreviation for the ruling nation: **French Guiana (FR.)**.
- Areas whose governing rule is in dispute are printed in nonbold type: Falkland Islands.
- Areas that are part of an independent nation but geographically separated from it are printed in nonbold type, with an abbreviation for the ruling nation: Hawaii (U.S.).

Climate Zones of the World

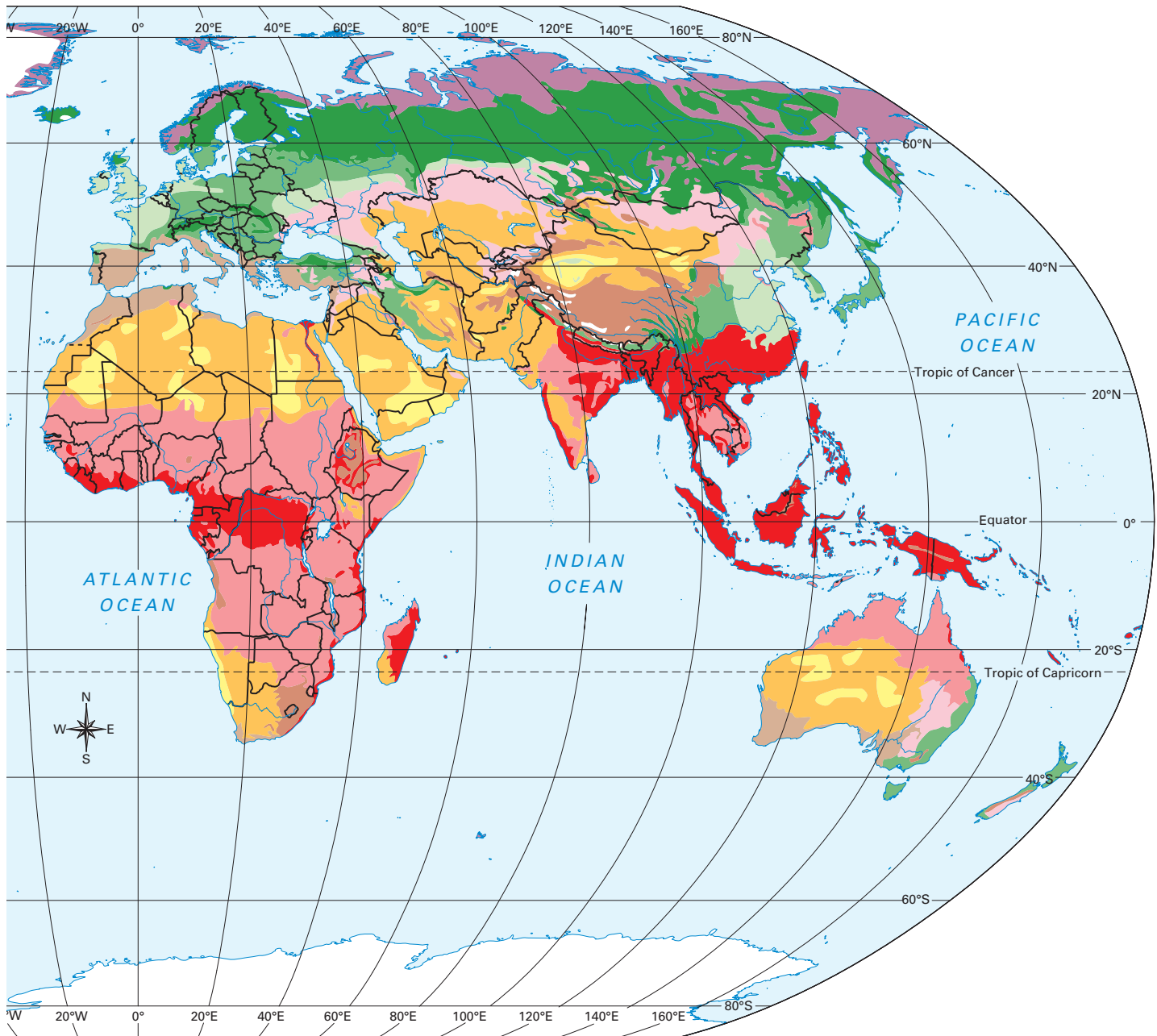




Vegetation Zones of the World



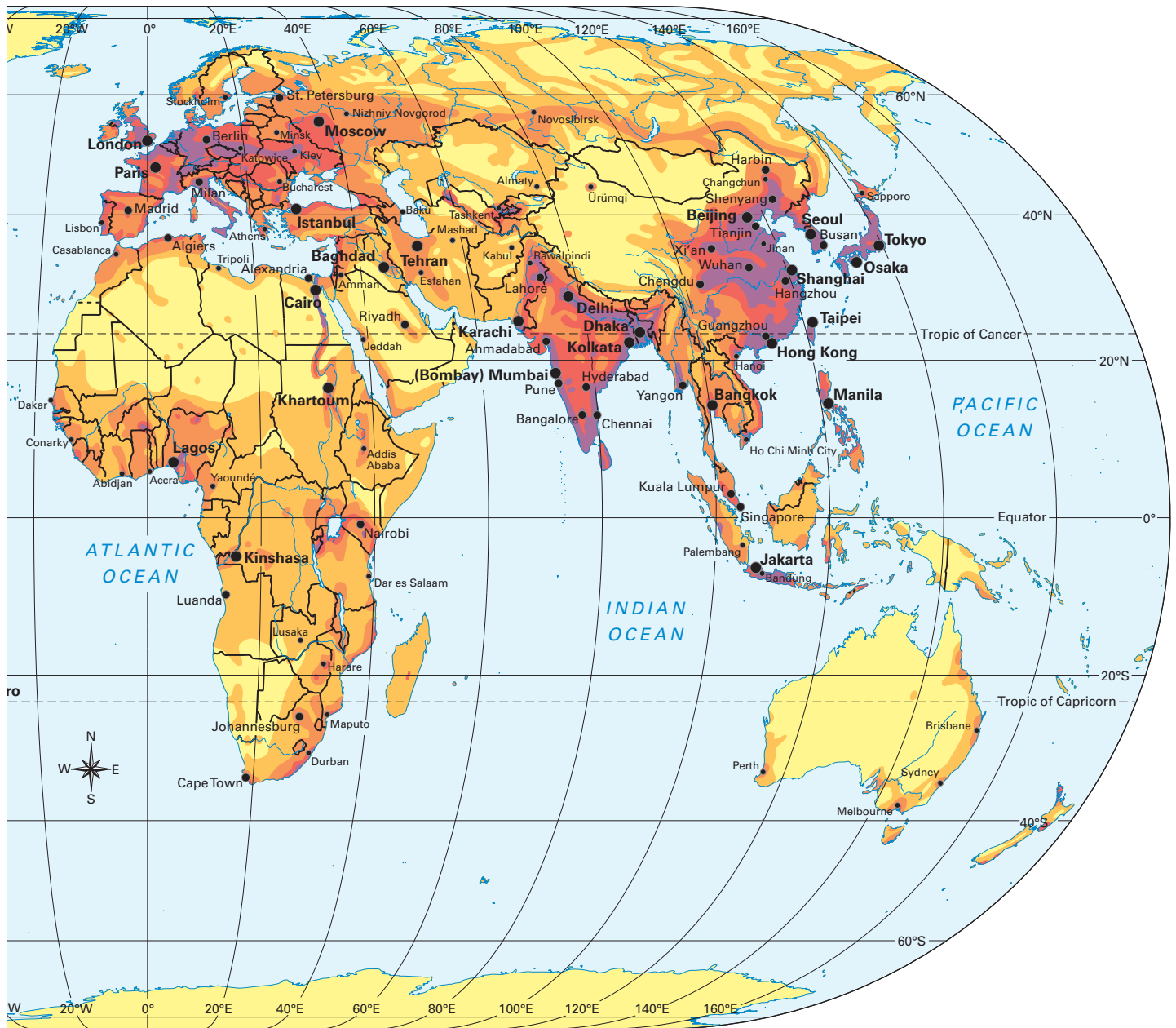
Vegetation Zones	
	Ice cap
	Tundra
	Highlands
	Desert
	Desert scrub
	Temperate grassland
	Tropical grassland
	Chaparral
	Deciduous forest
	Mixed forest (deciduous and coniferous)
	Coniferous forest
	Broadleaf evergreen forest



Population Density of the World



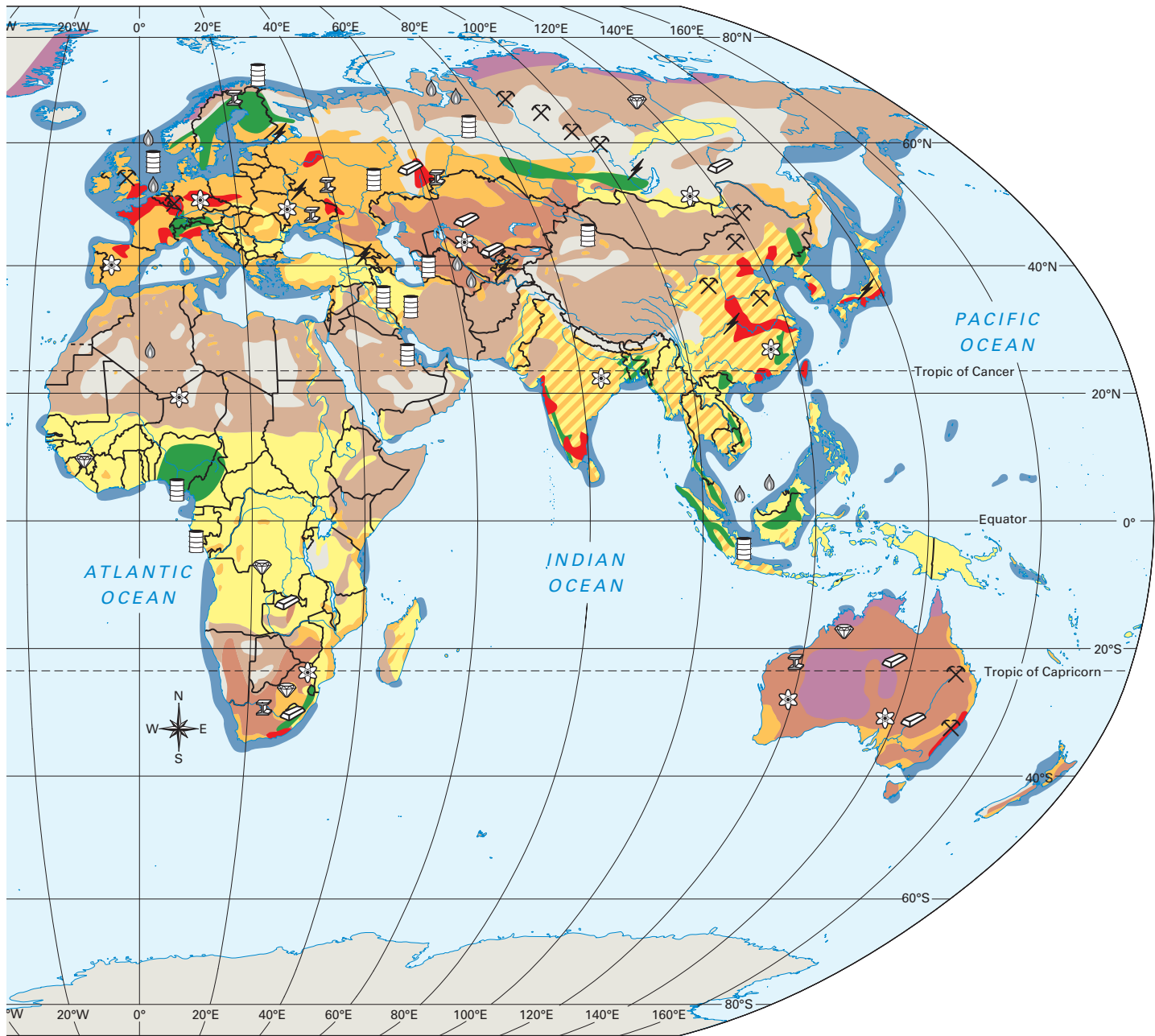
Urban Population	
Number of People	
●	Over 8,000,000
●	4,000,000–8,000,000
●	1,000,000–4,000,000
Population Density	
Per sq. mi.	Per sq. km
Over 250	Over 100
125–250	50–100
25–125	10–50
2–25	1–10
Under 2	Under 1



Economic Activity of the World



Land Use	Resources
Hunting and gathering	Coal
Subsistence farming	Diamonds
Commercial farming	Hydroelectric power
Nomadic herding	Iron
Livestock raising	Natural gas
Commercial fishing	Petroleum (oil)
Forestry	Precious metals (gold, silver, copper)
Trade and manufacturing	Uranium
Little or no activity	



Physical Features of Canada and the United States



Political Boundaries of Canada and the United States



Climate Zones of Canada and the United States



Vegetation Zones of Canada and the United States



Population Density of Canada and the United States



Economic Activity of Canada and the United States



Physical Features of Latin America



Political Boundaries of Latin America



Climate Zones of Latin America



Vegetation Zones of Latin America



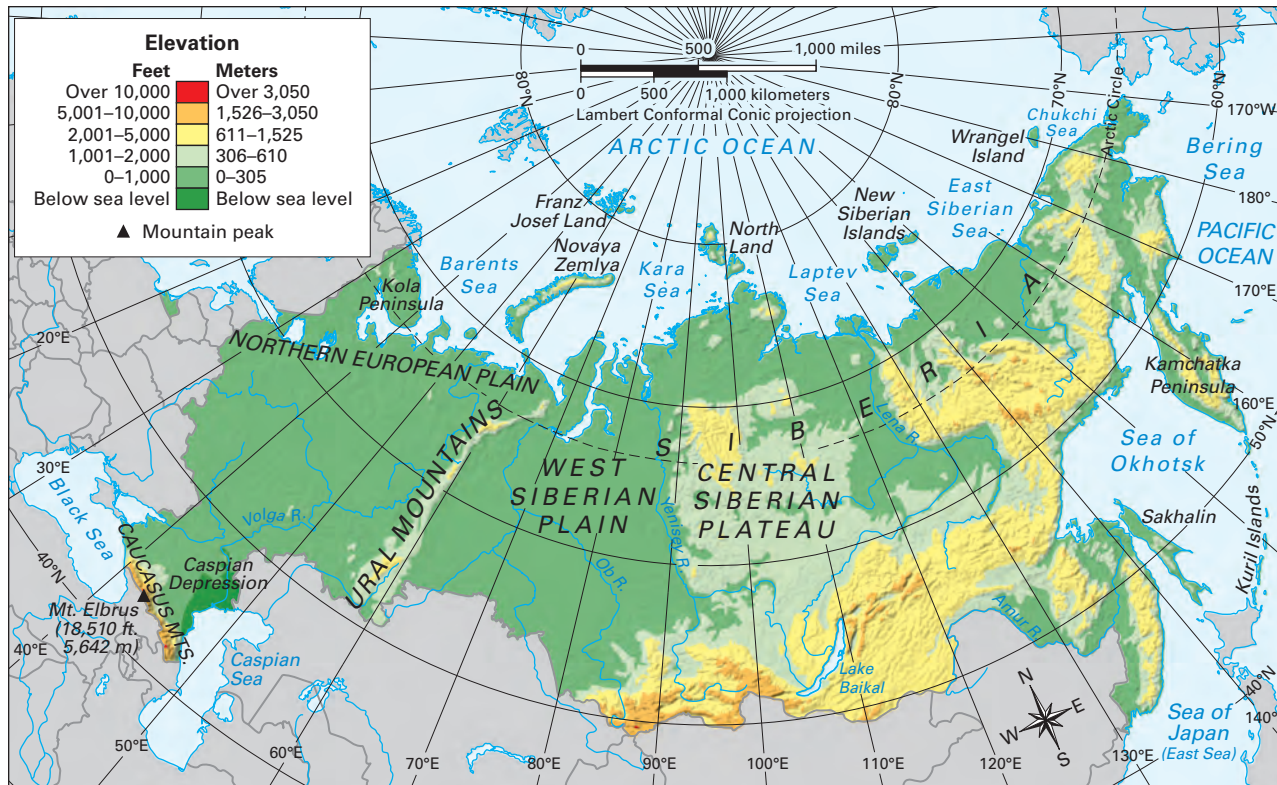
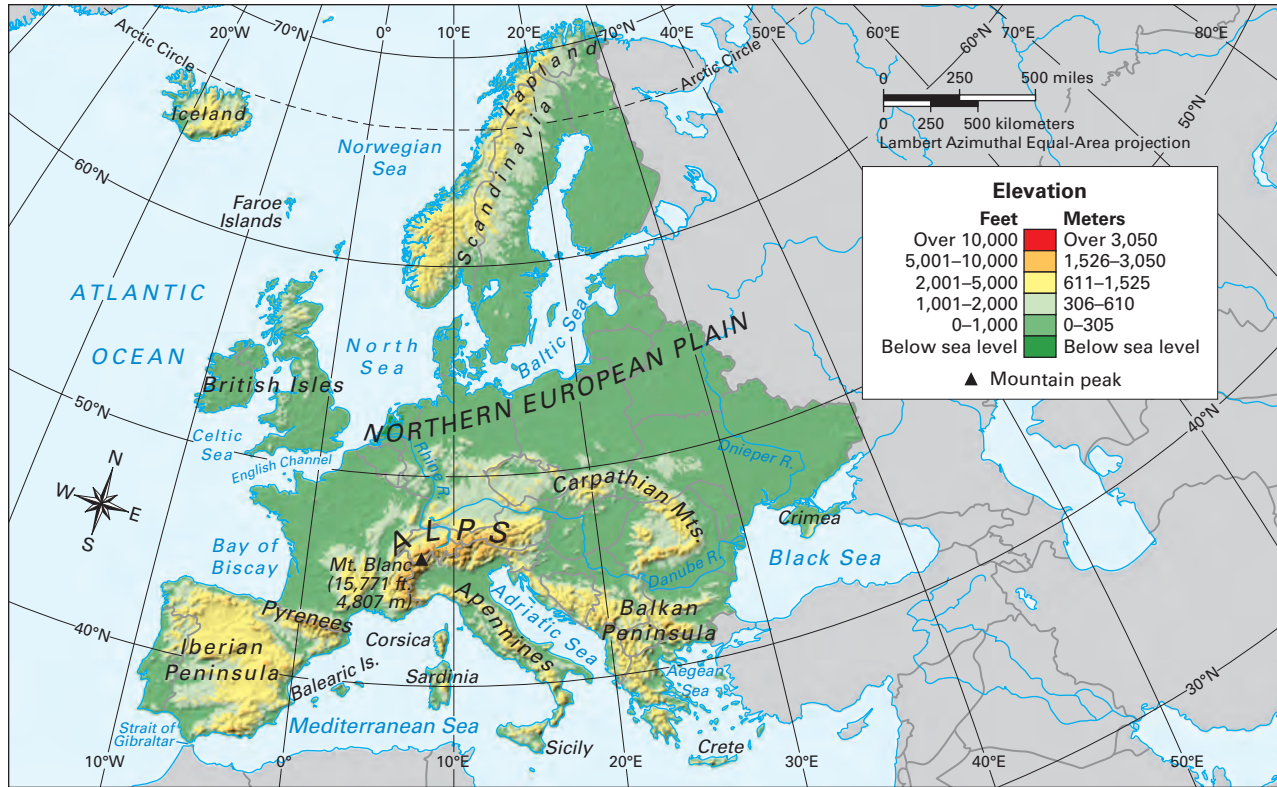
Population Density of Latin America



Economic Activity of Latin America



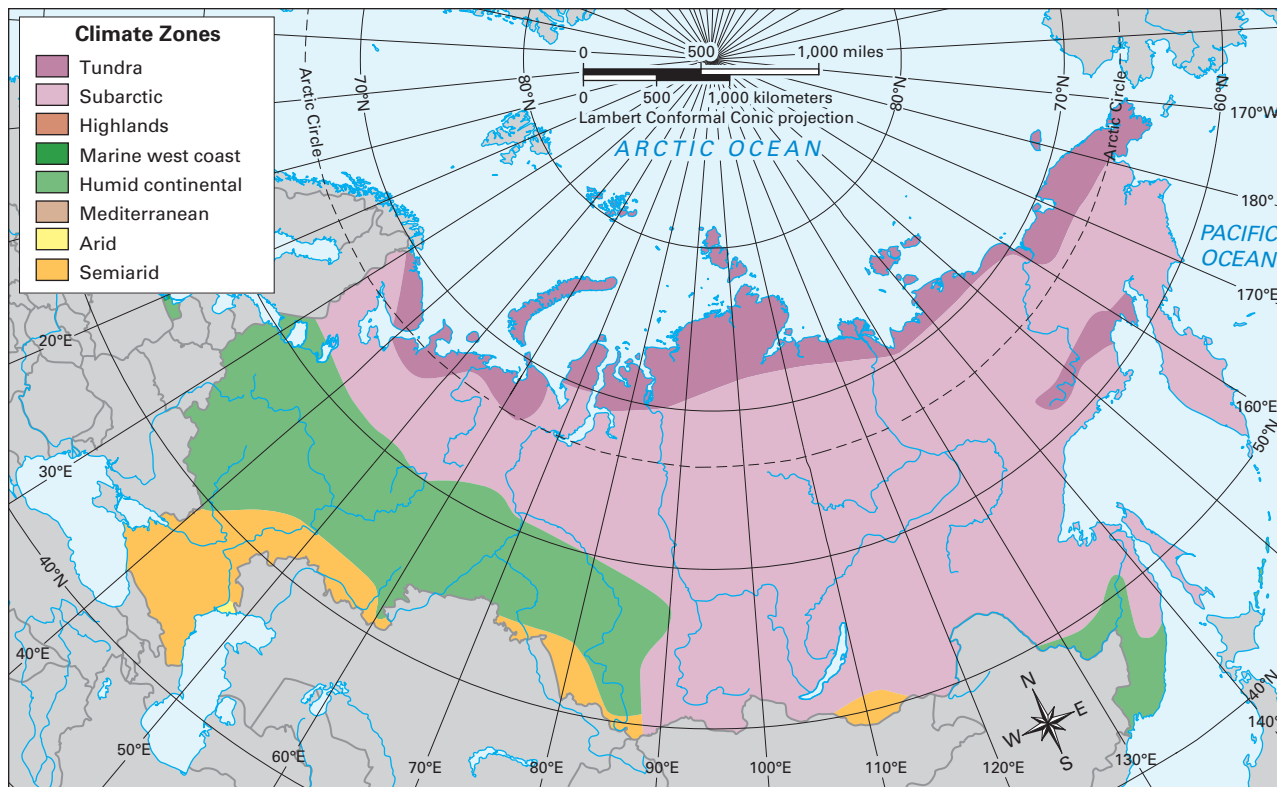
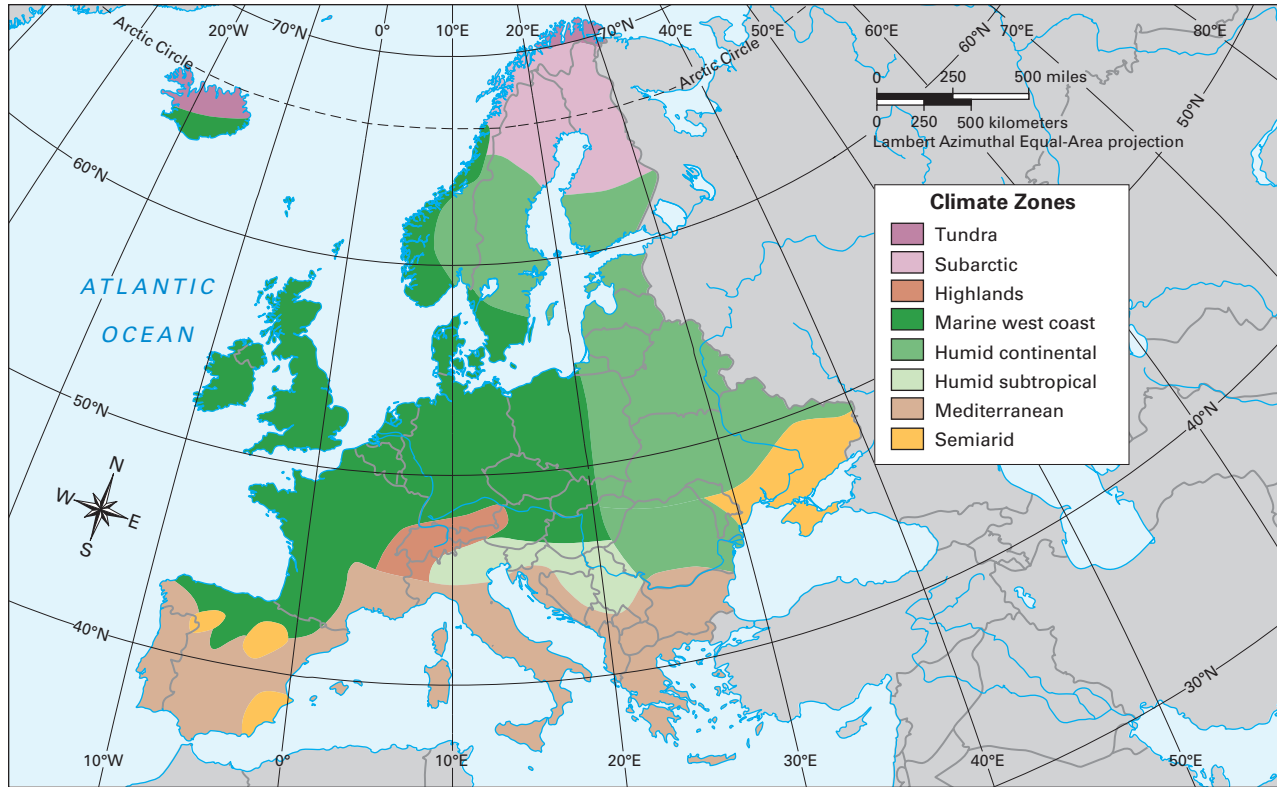
Physical Features of Europe and Russia



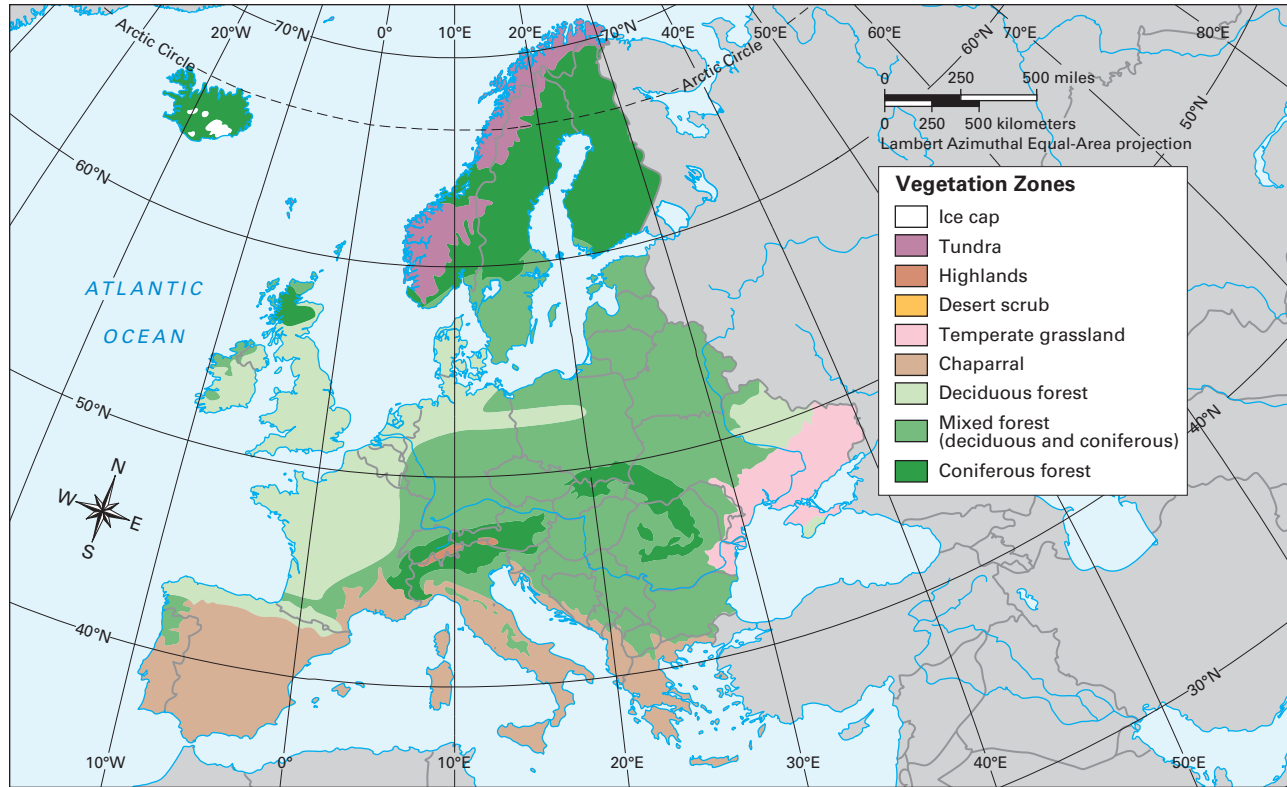
Political Boundaries of Europe and Russia



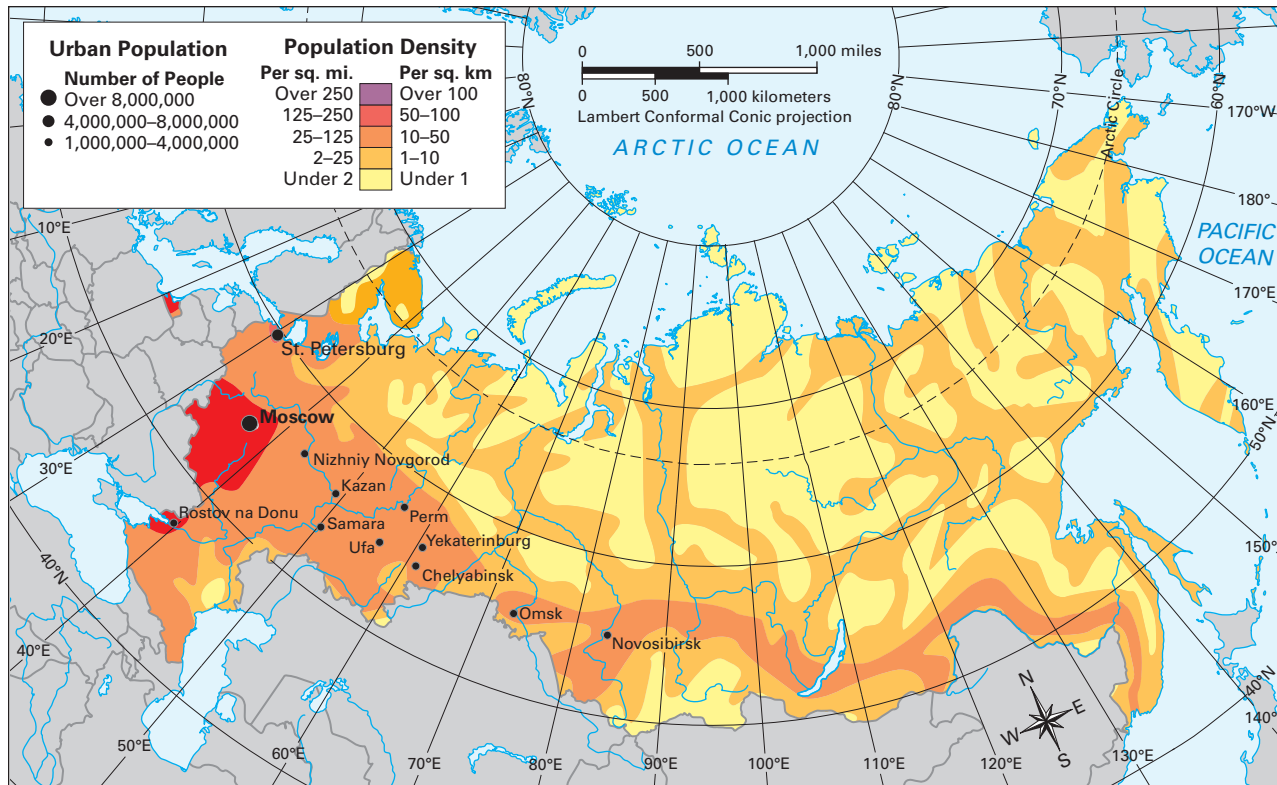
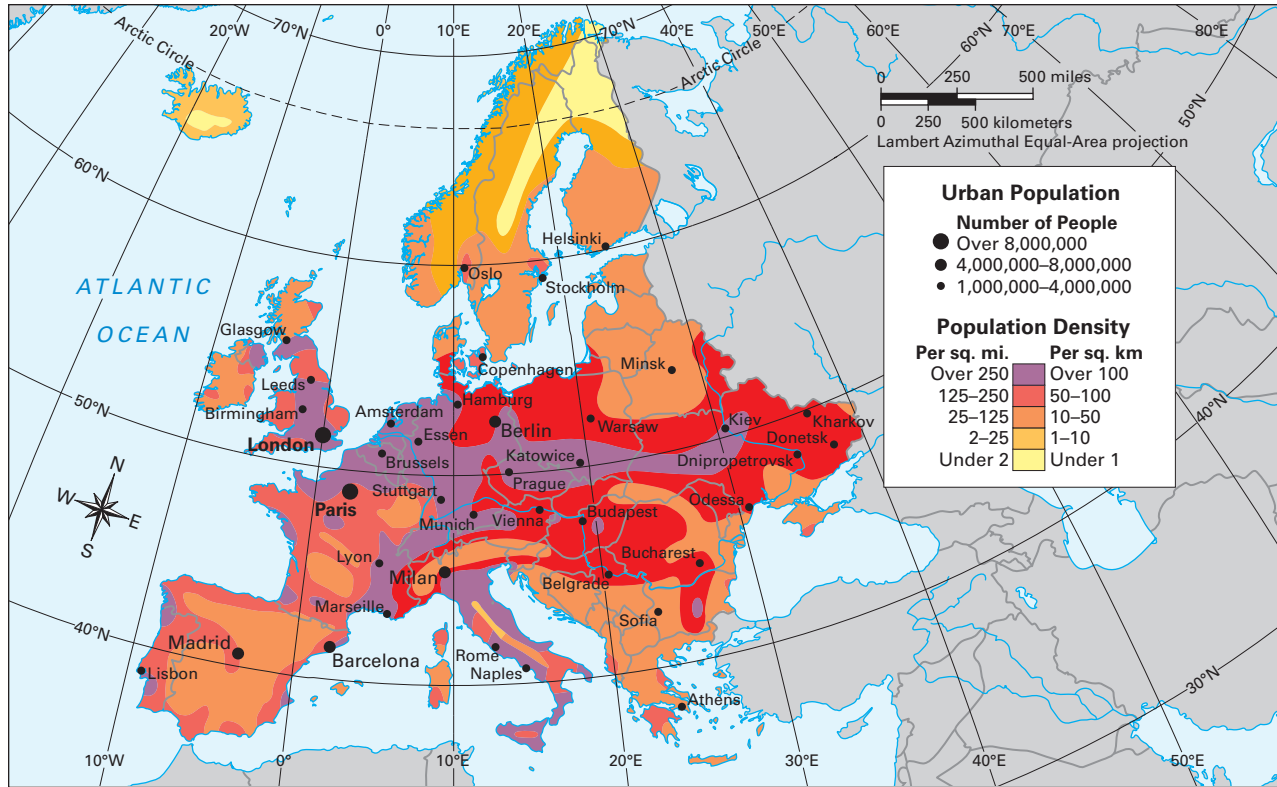
Climate Zones of Europe and Russia



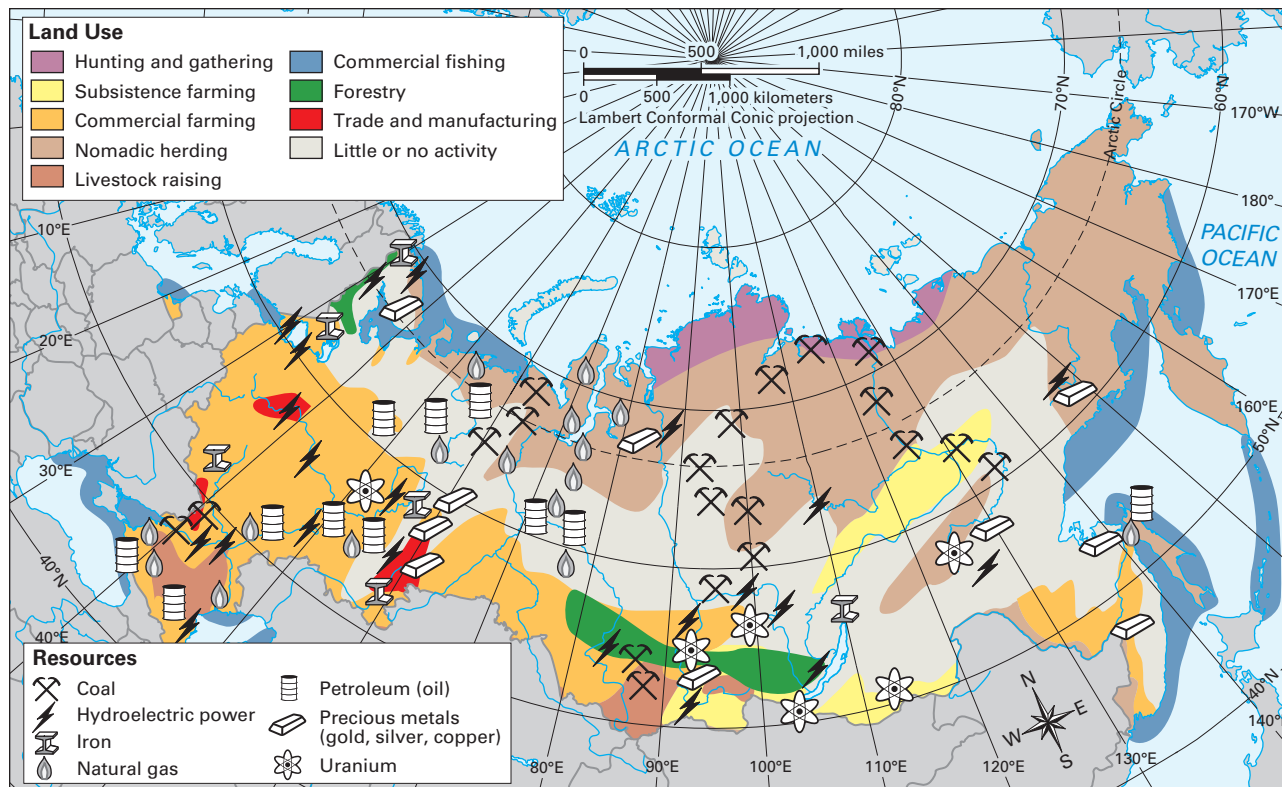
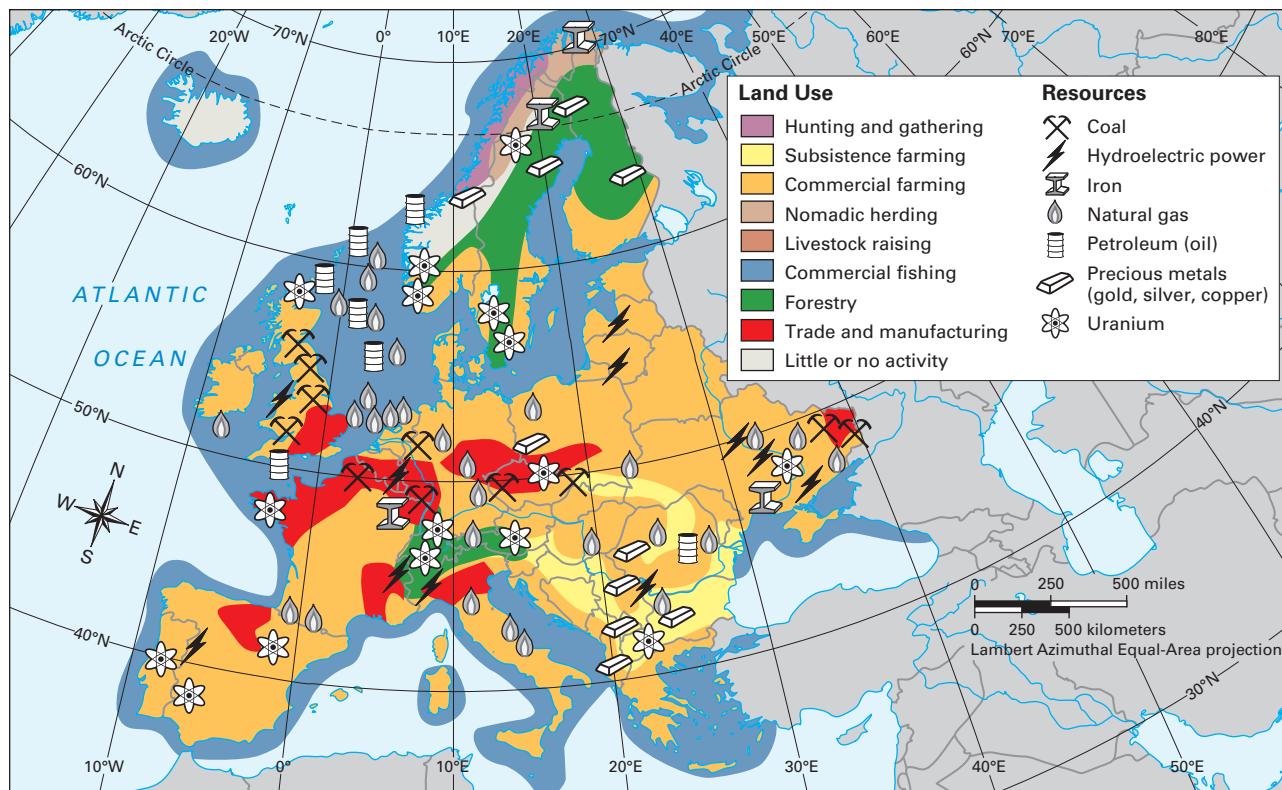
Vegetation Zones of Europe and Russia



Population Density of Europe and Russia



Economic Activity of Europe and Russia



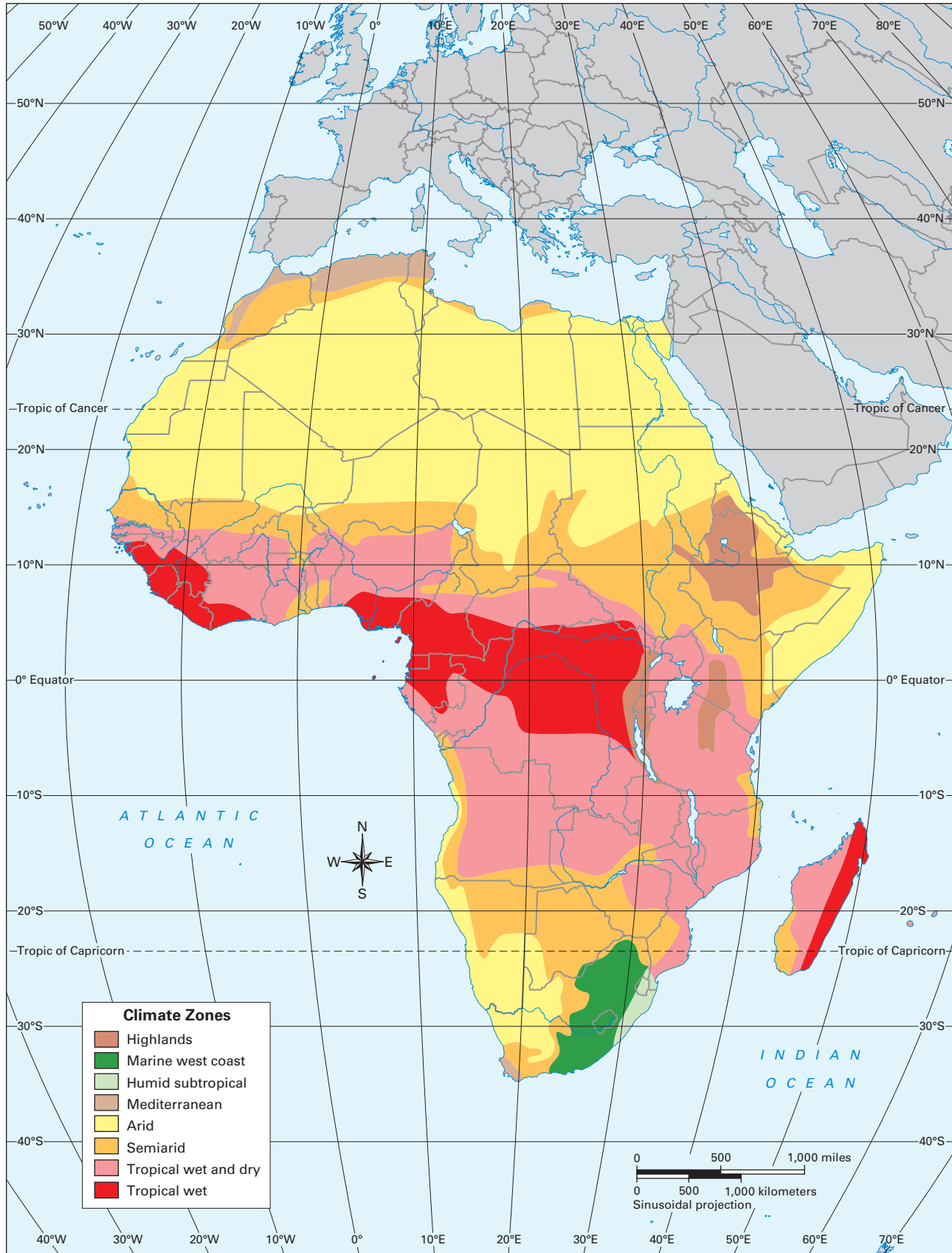
Physical Features of Africa



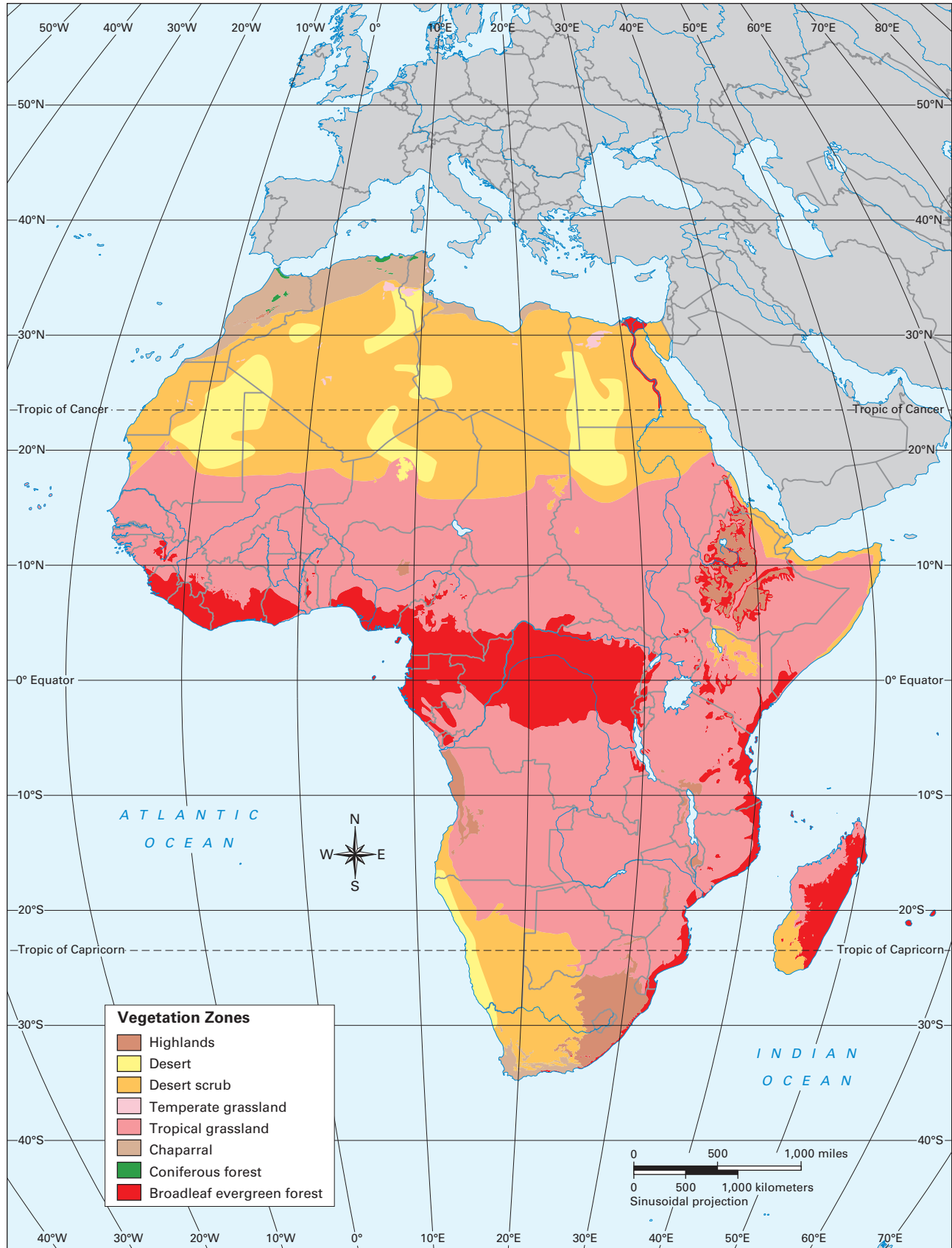
Political Boundaries of Africa



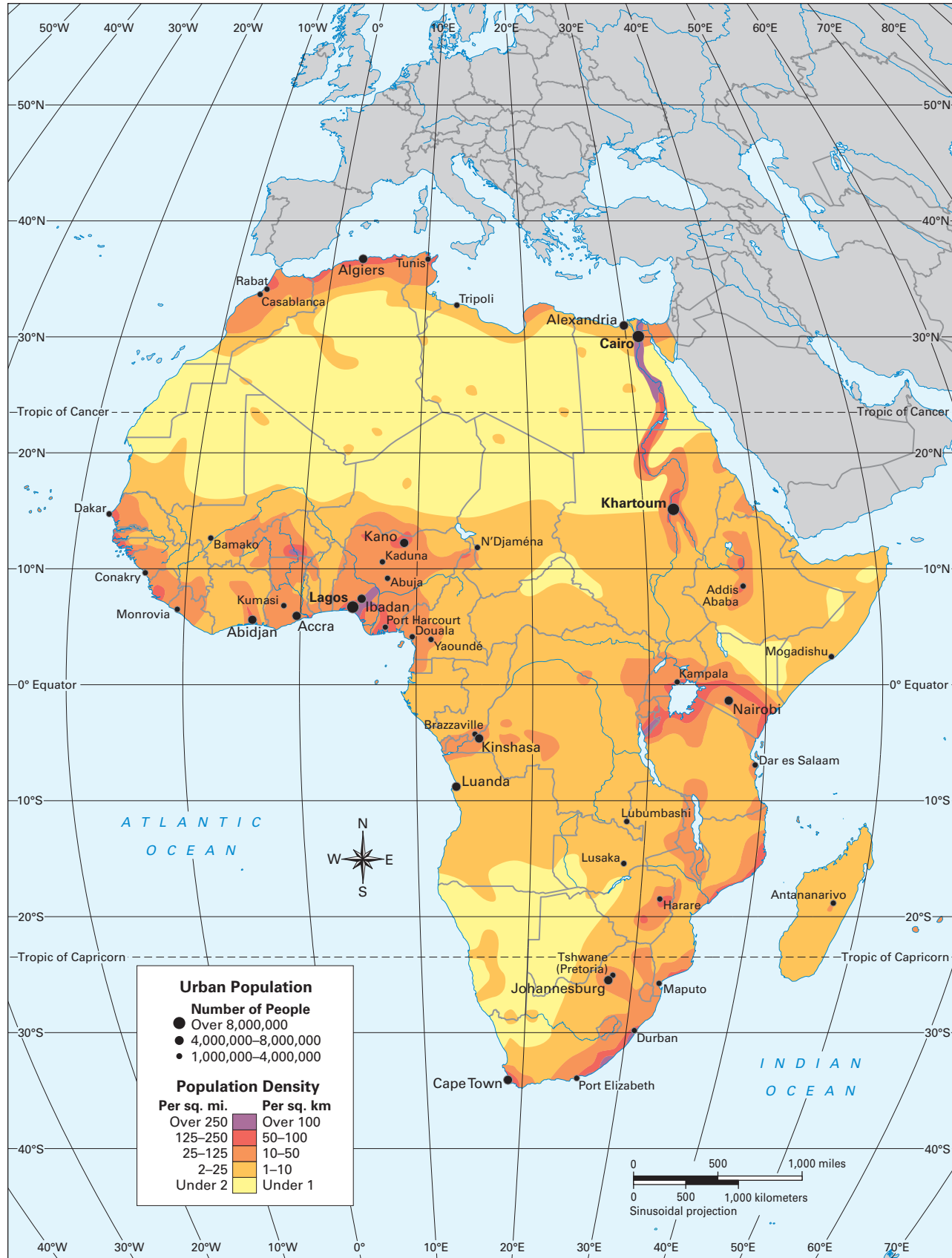
Climate Zones of Africa



Vegetation Zones of Africa



Population Density of Africa



Economic Activity of Africa



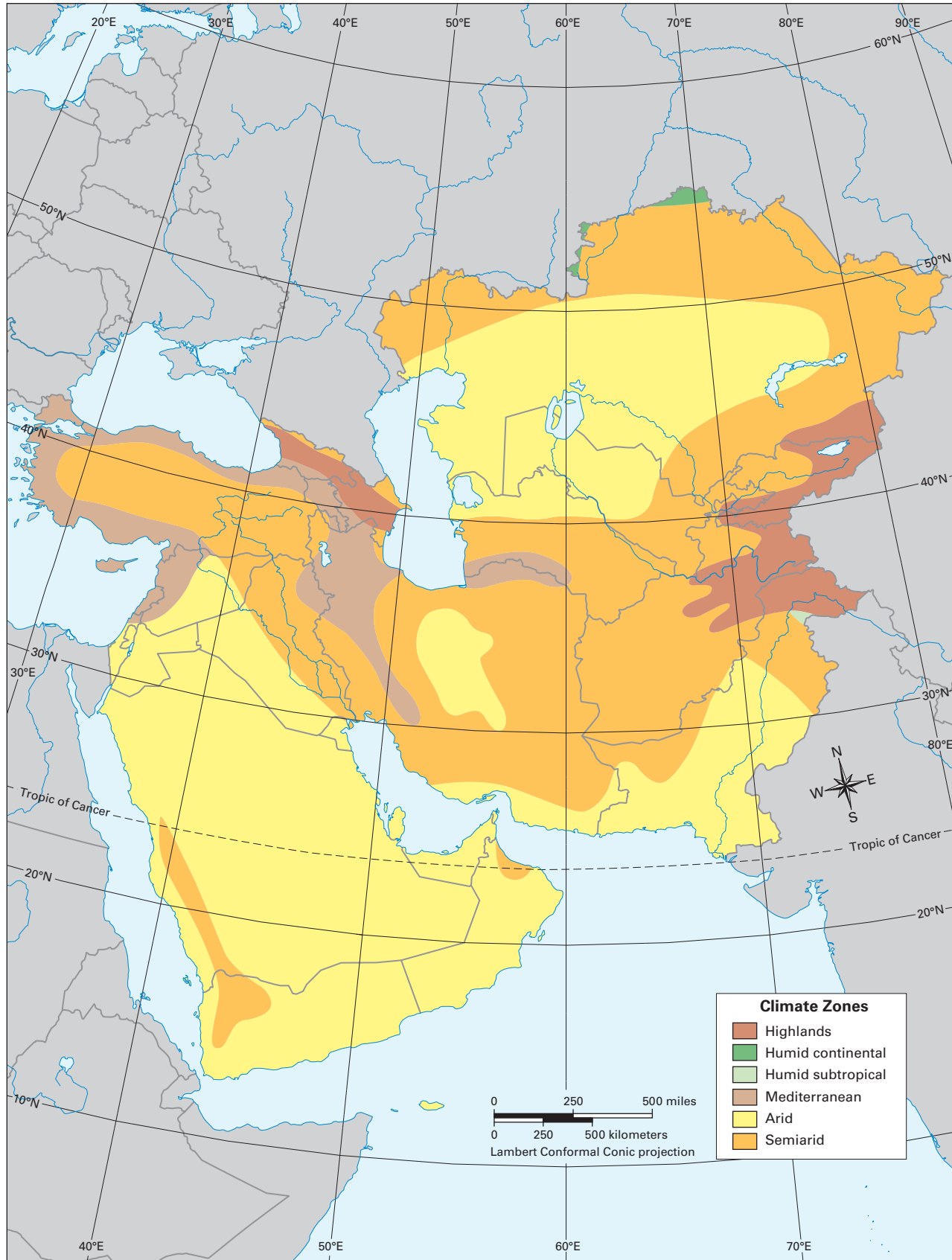
Physical Features of Southwest and Central Asia



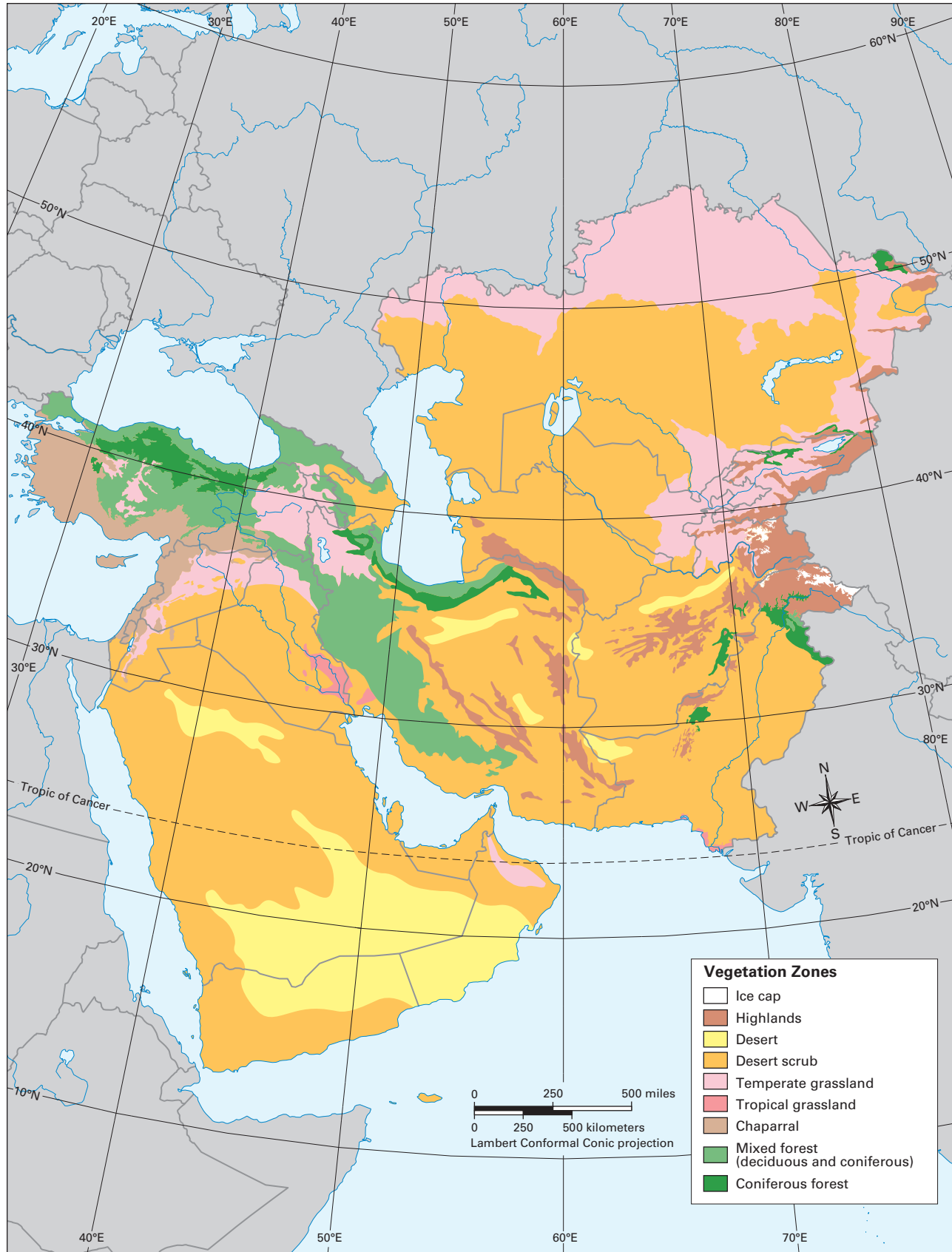
Political Boundaries of Southwest and Central Asia



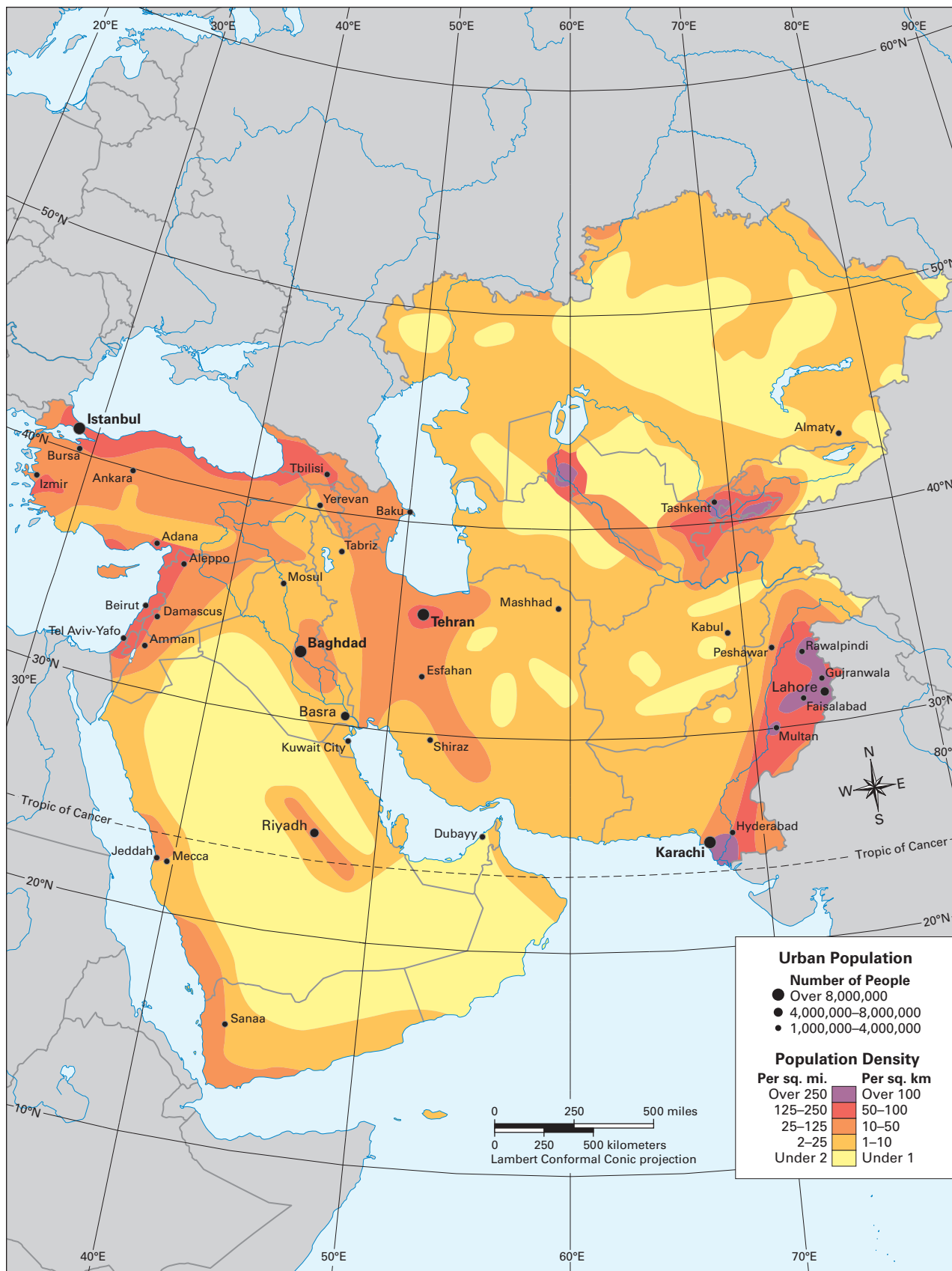
Climate Zones of Southwest and Central Asia



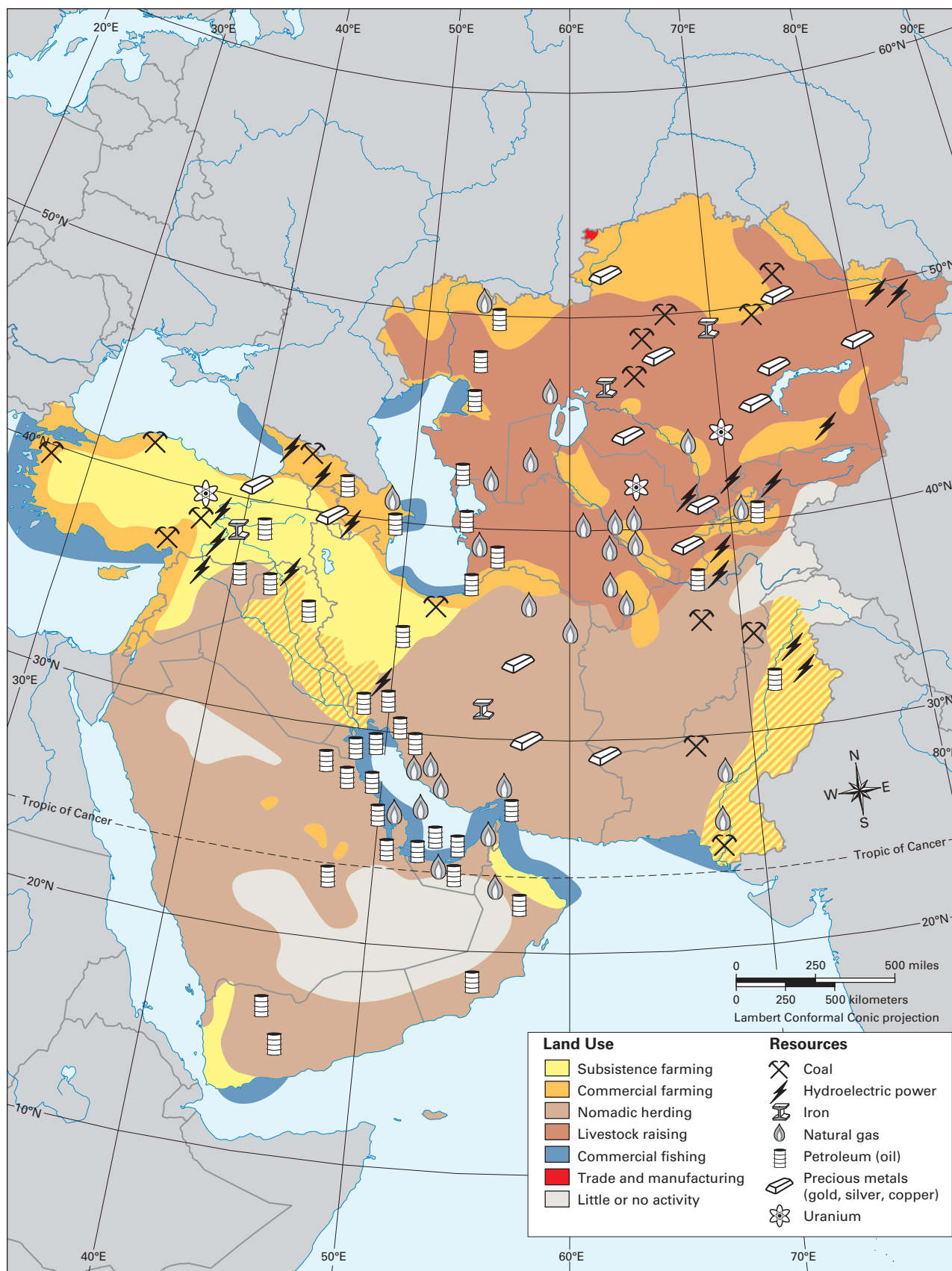
Vegetation Zones of Southwest and Central Asia



Population Density of Southwest and Central Asia



Economic Activity of Southwest and Central Asia



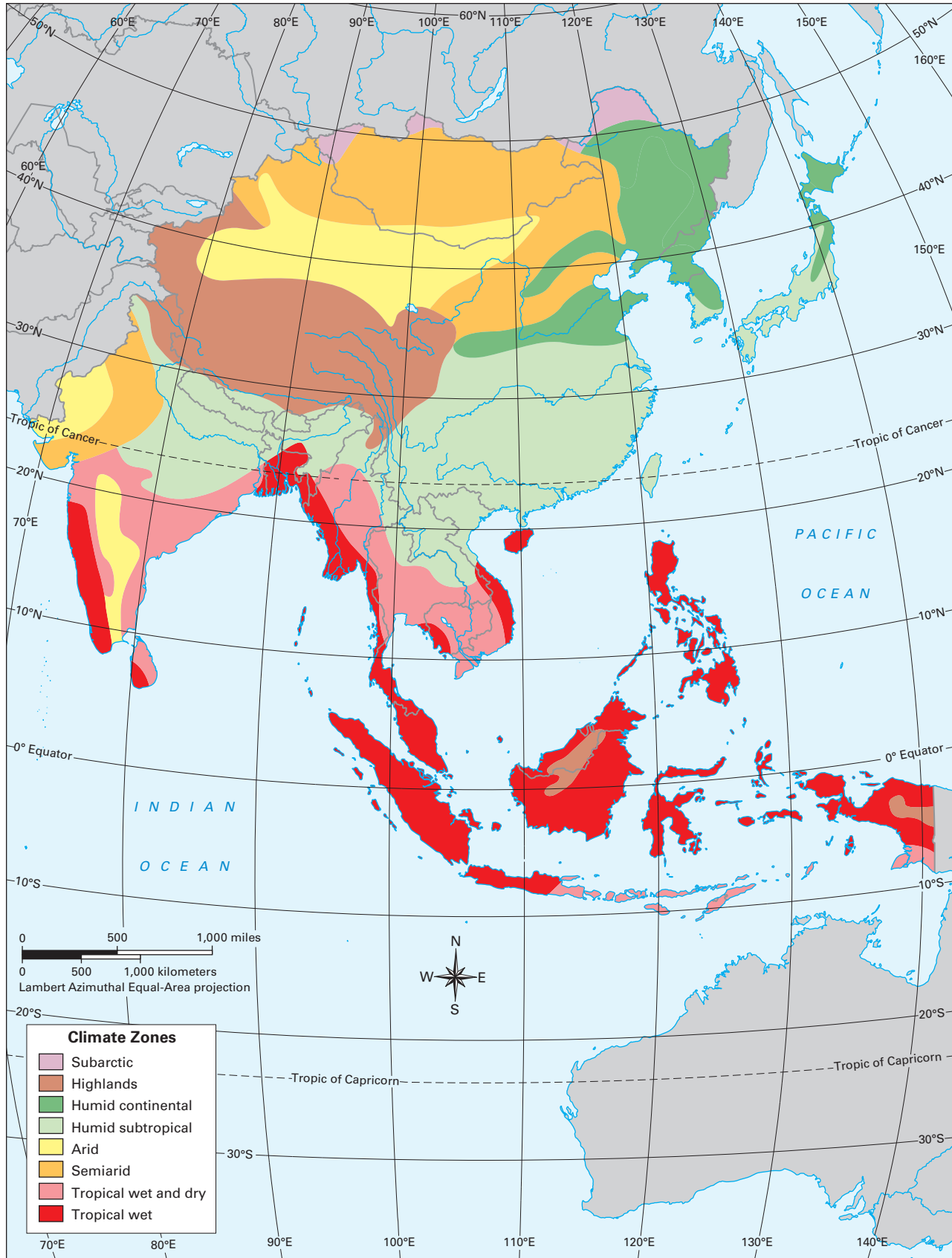
Physical Features of Monsoon Asia



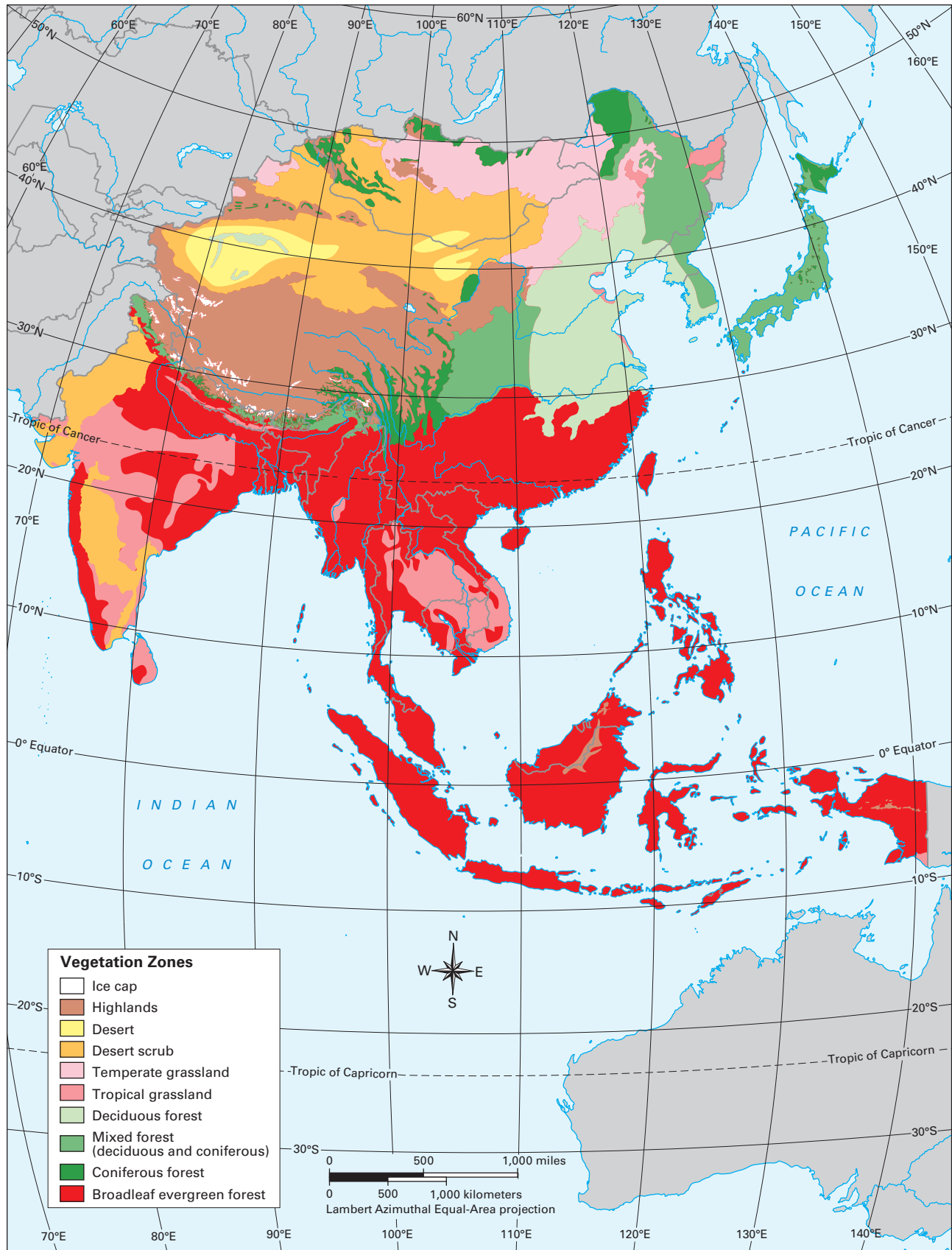
Political Boundaries of Monsoon Asia



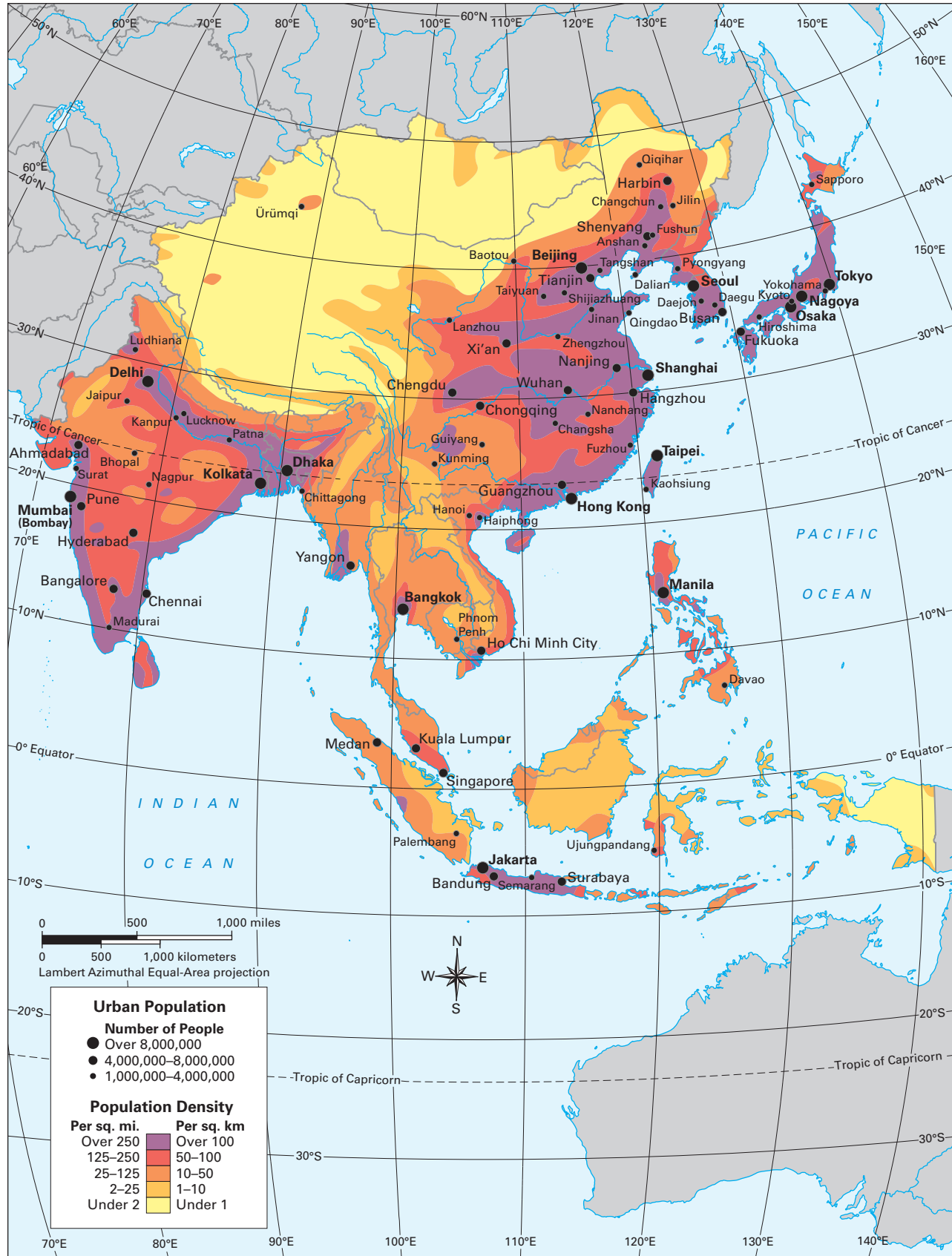
Climate Zones of Monsoon Asia



Vegetation Zones of Monsoon Asia



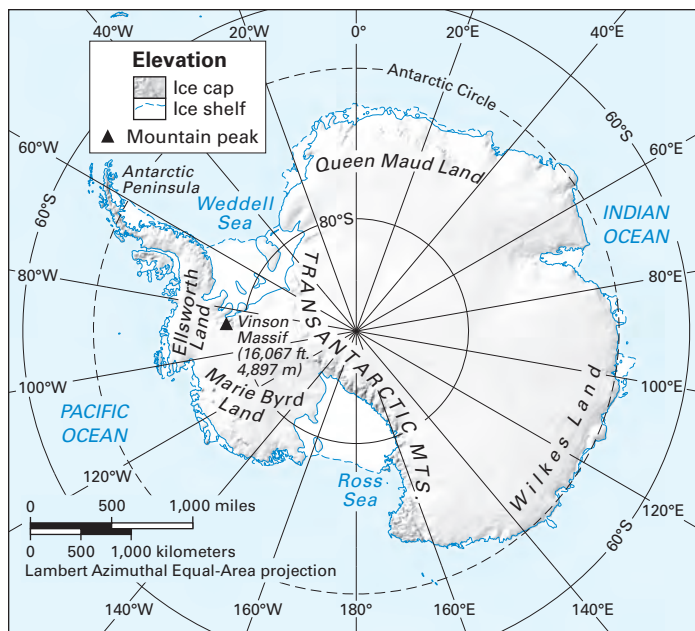
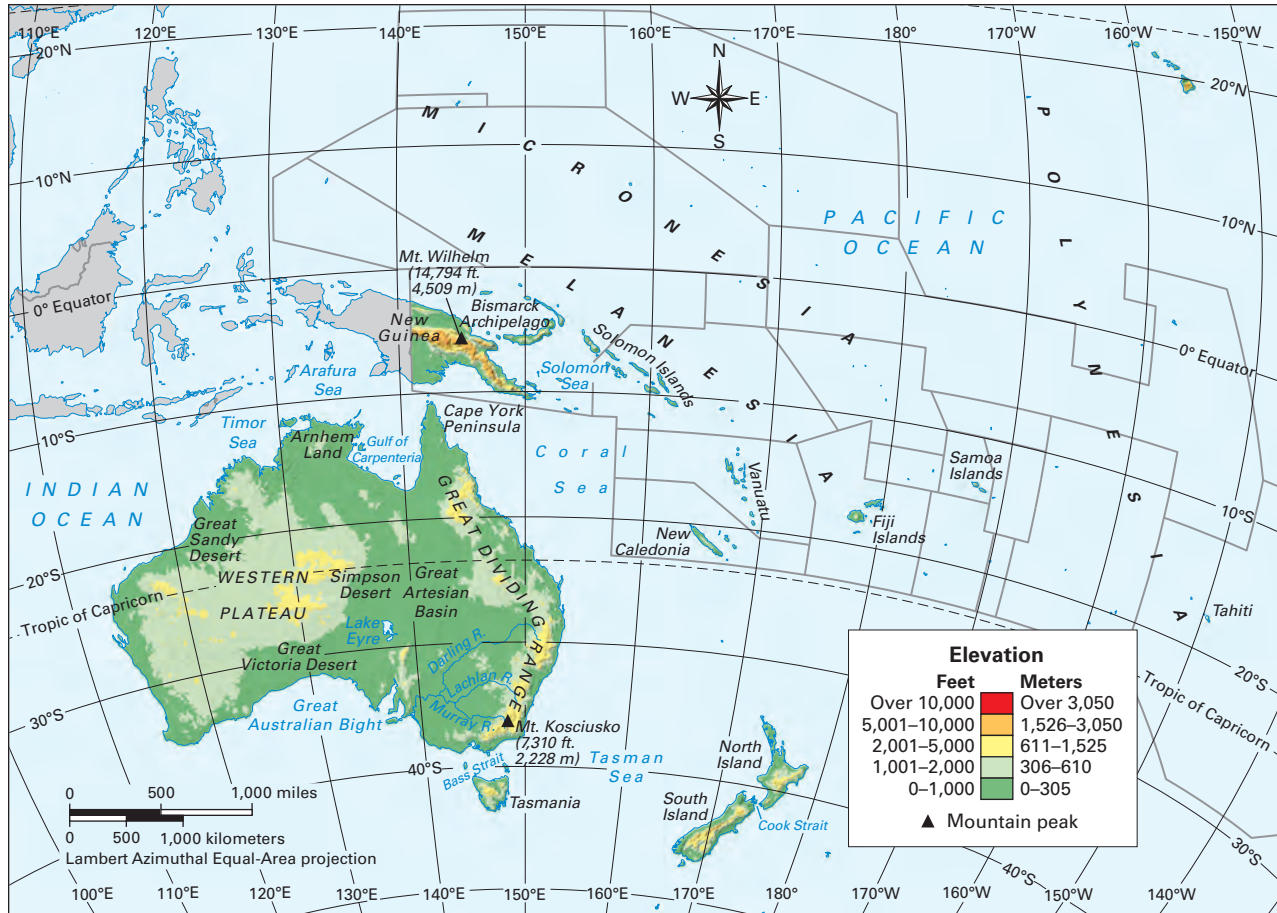
Population Density of Monsoon Asia



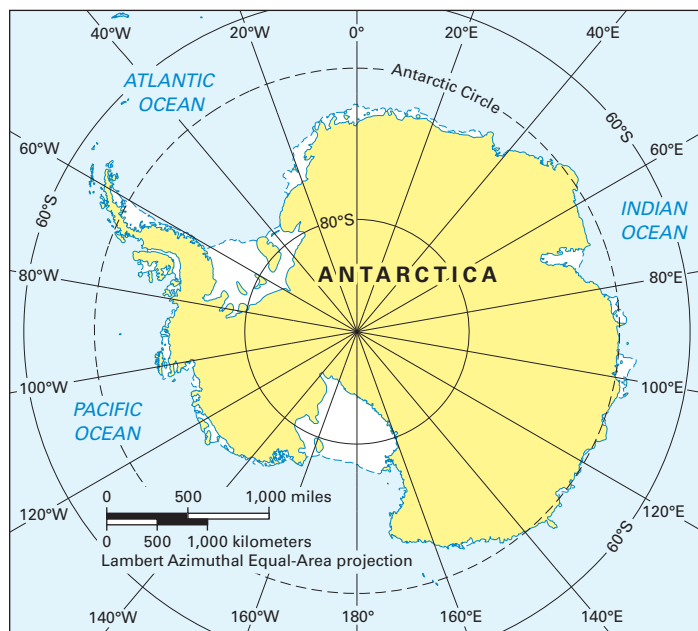
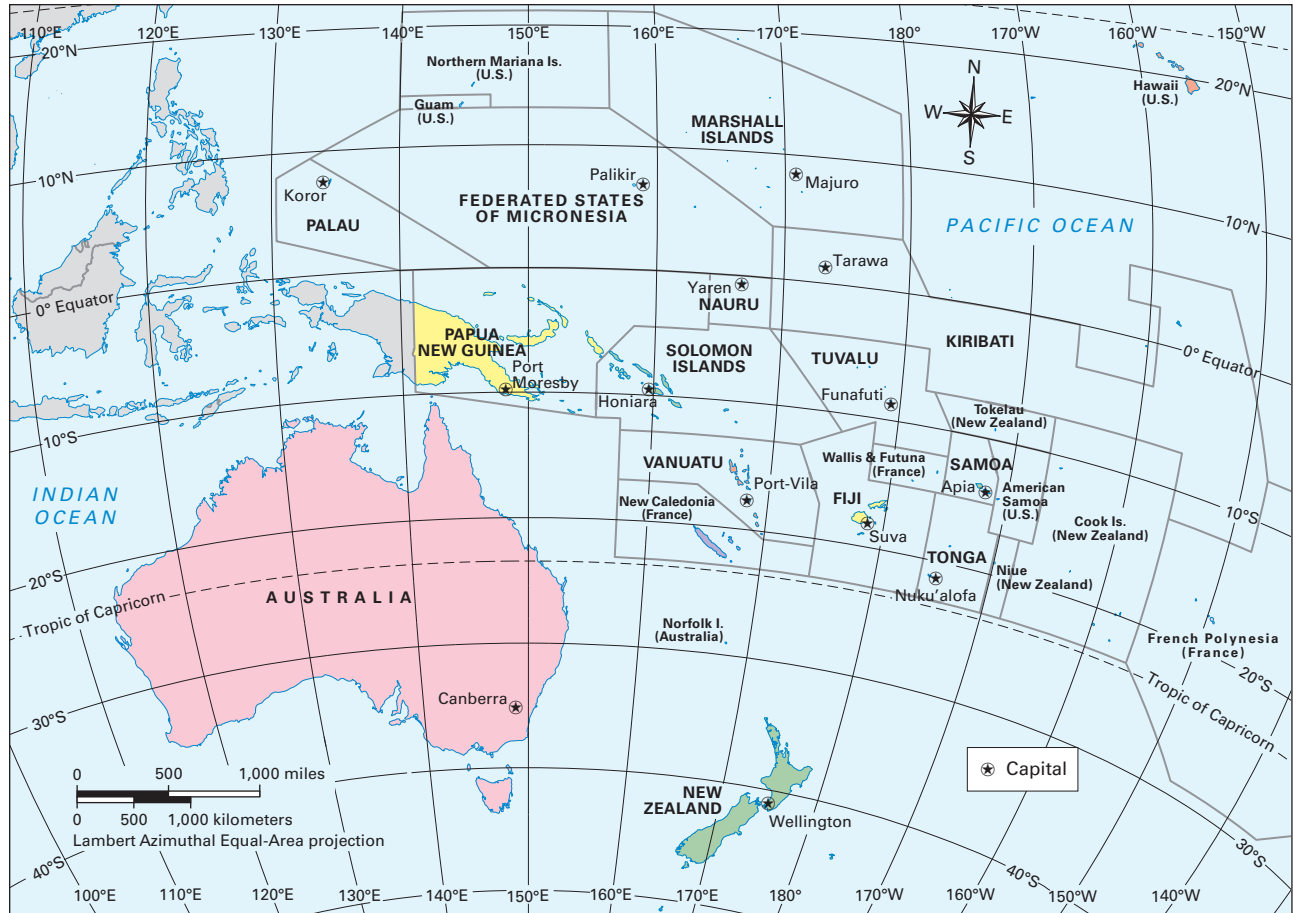
Economic Activity of Monsoon Asia



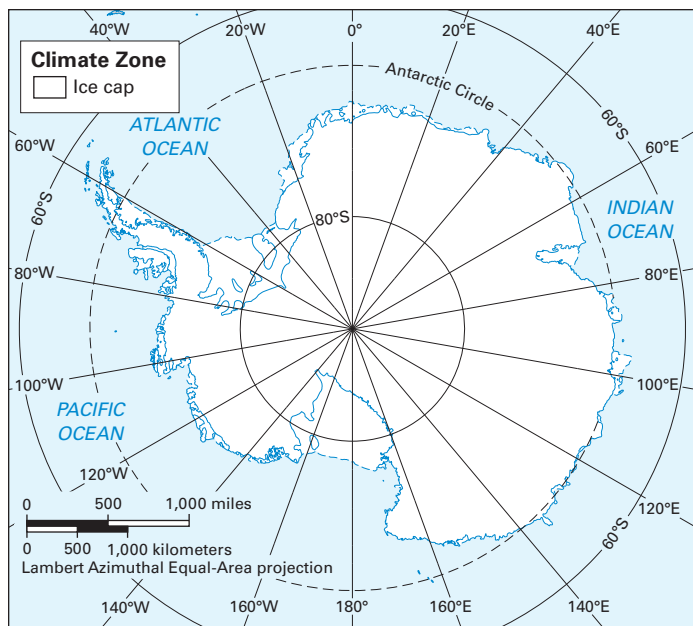
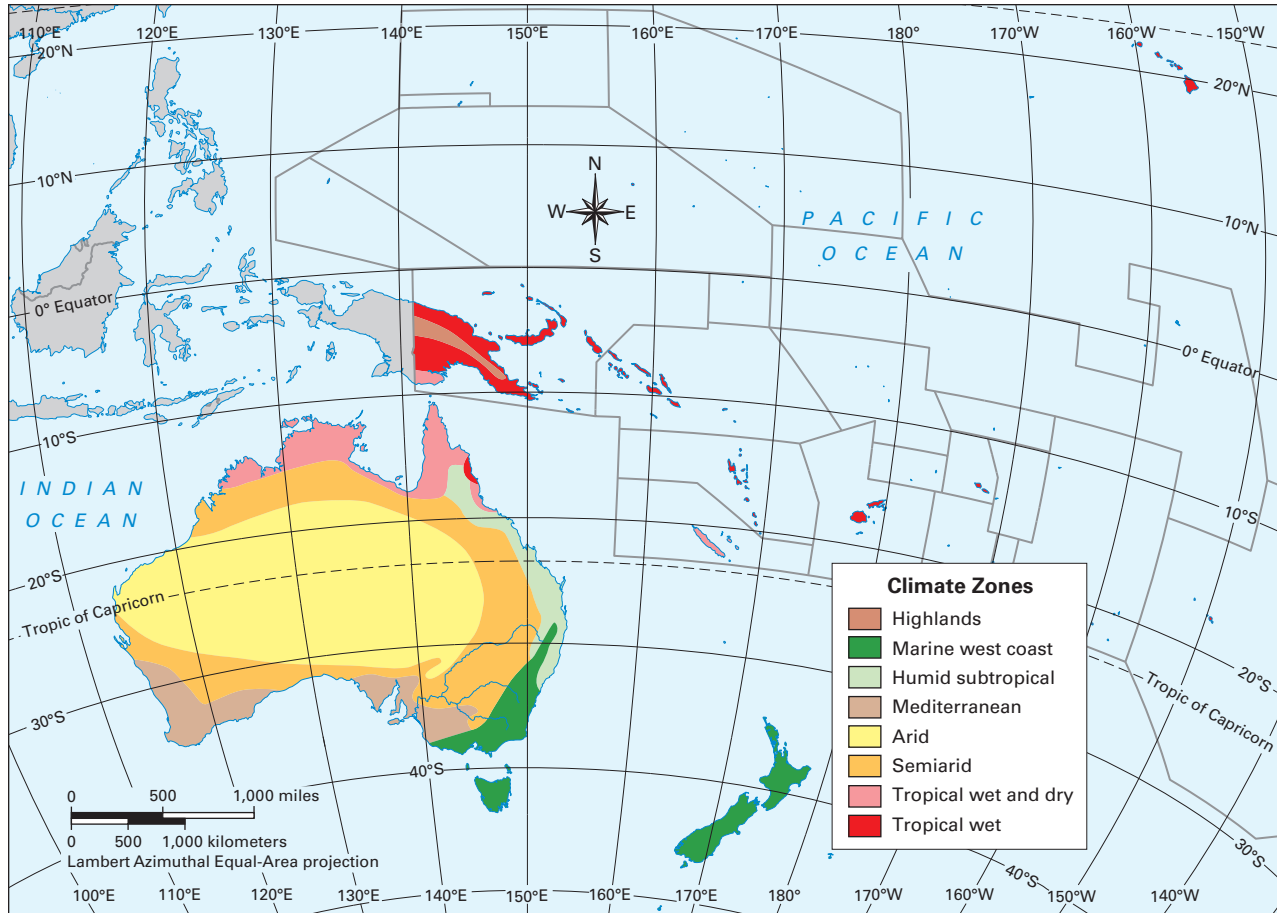
Physical Features of Oceania and Antarctica



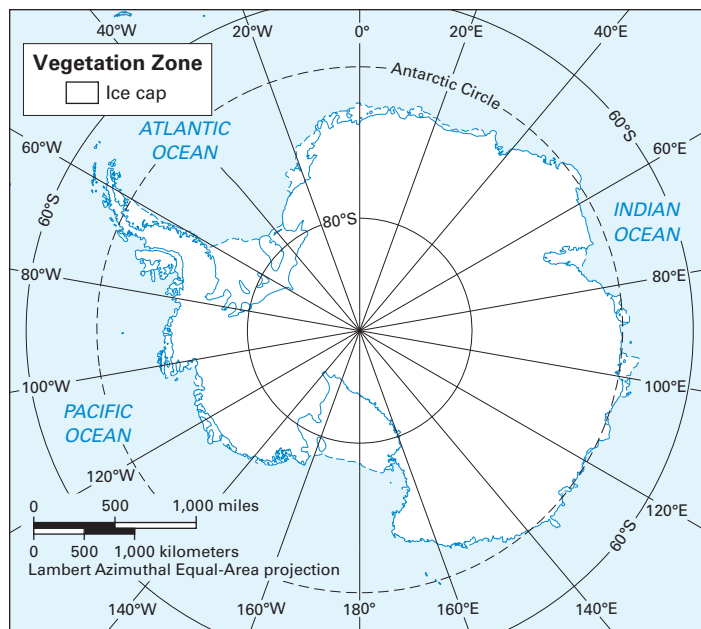
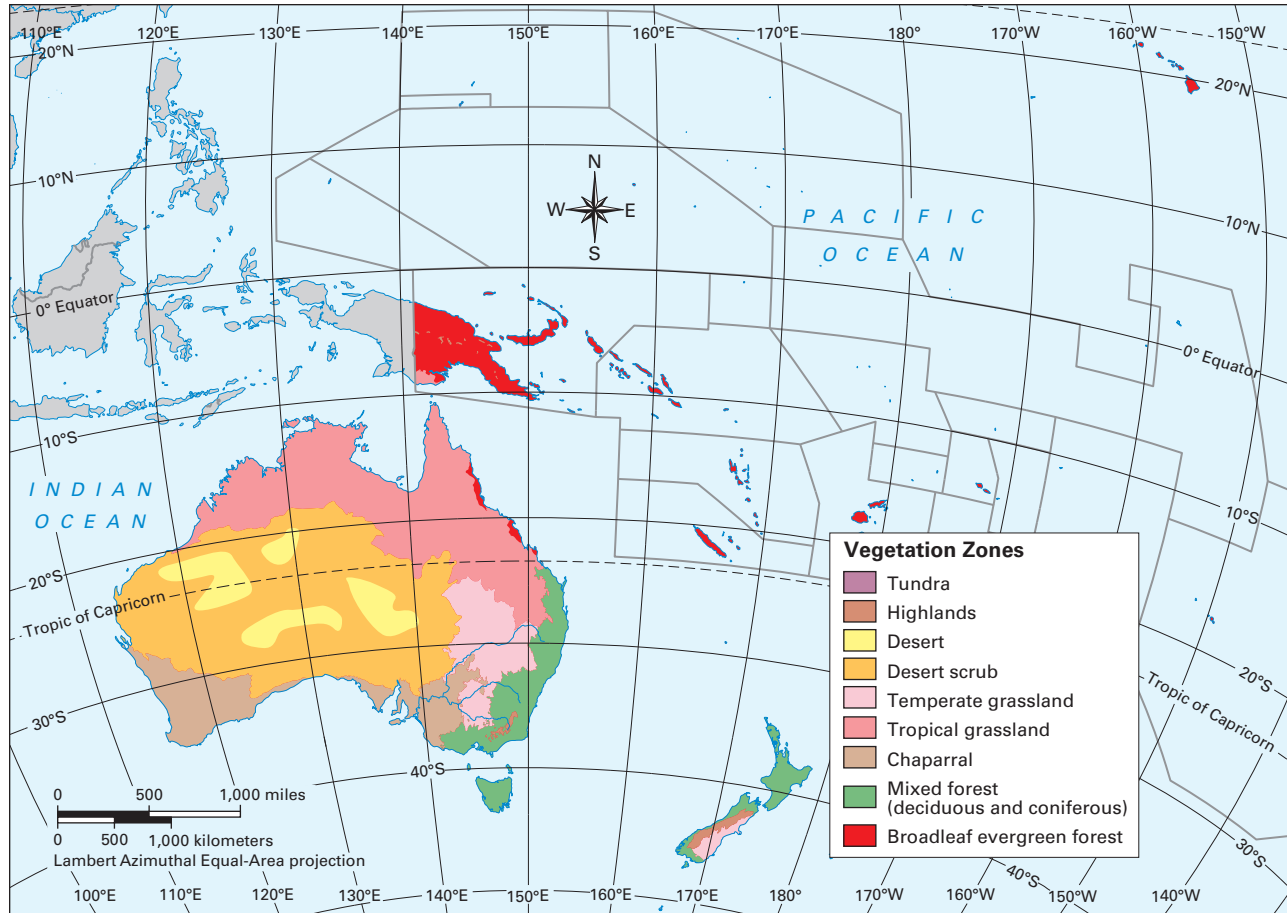
Political Boundaries of Oceania and Antarctica



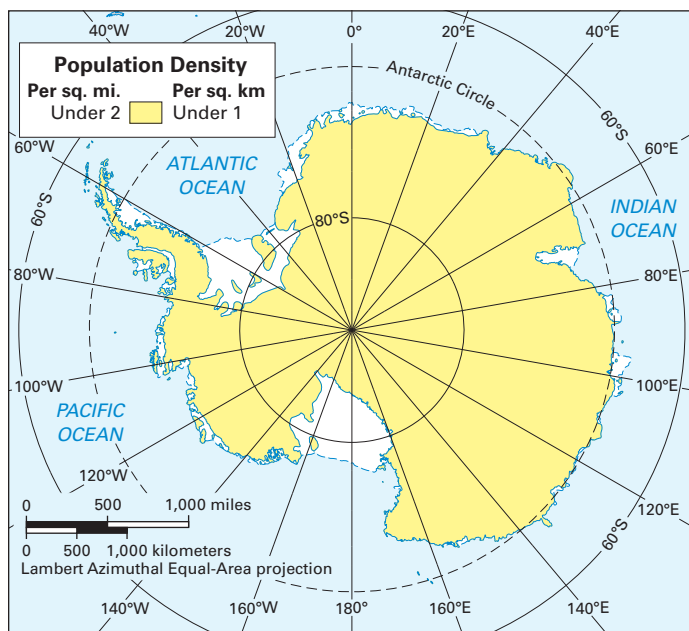
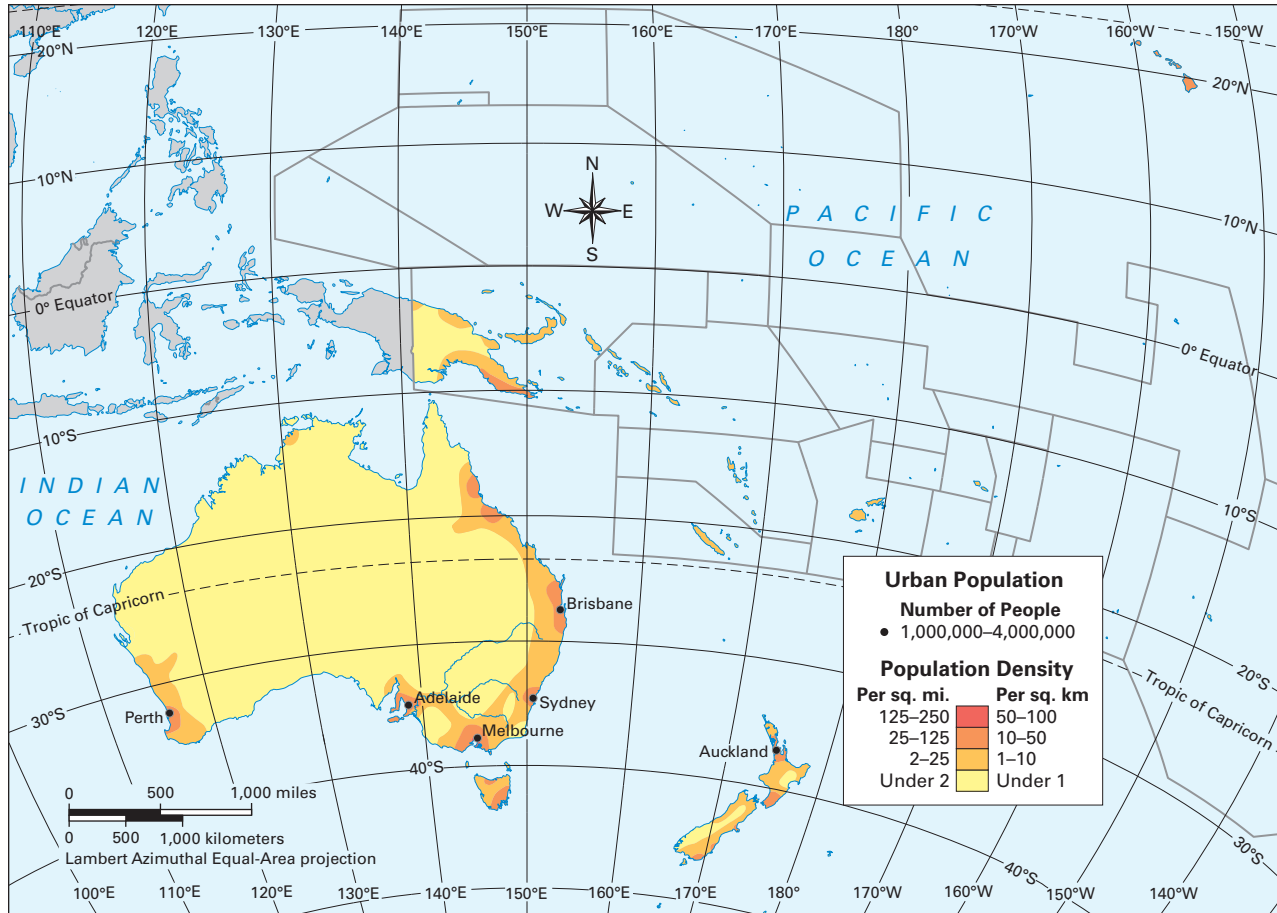
Climate Zones of Oceania and Antarctica



Vegetation Zones of Oceania and Antarctica



Population Density of Oceania and Antarctica



Economic Activity of Oceania and Antarctica

